















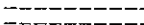
















# Bjerge å st. 0 - 3302



## Signaturer

 Vandløb	 Gravhøj	 Nåleskov
 Restaureret vandløb	 Fixpunkt	 Løvskov
 Rørlagt vandløb	 Overkørsel, spang	 Blandet skov
 Hoved ledning	 Brønd	 Beplantet
 Vej	 Skalapæl	 Lyng
 Markvej	 Stemmeværk, stryg	 Eng
 Jernbane		 Mose
 Ejerlavsgrense		 Sø
 Matrikelgrense		 Hus m. have
 Bevoksningsgrense		
 Levende hegn		
 Dige		
 Markskel		
 El ledning		
 Kommunegrænse		

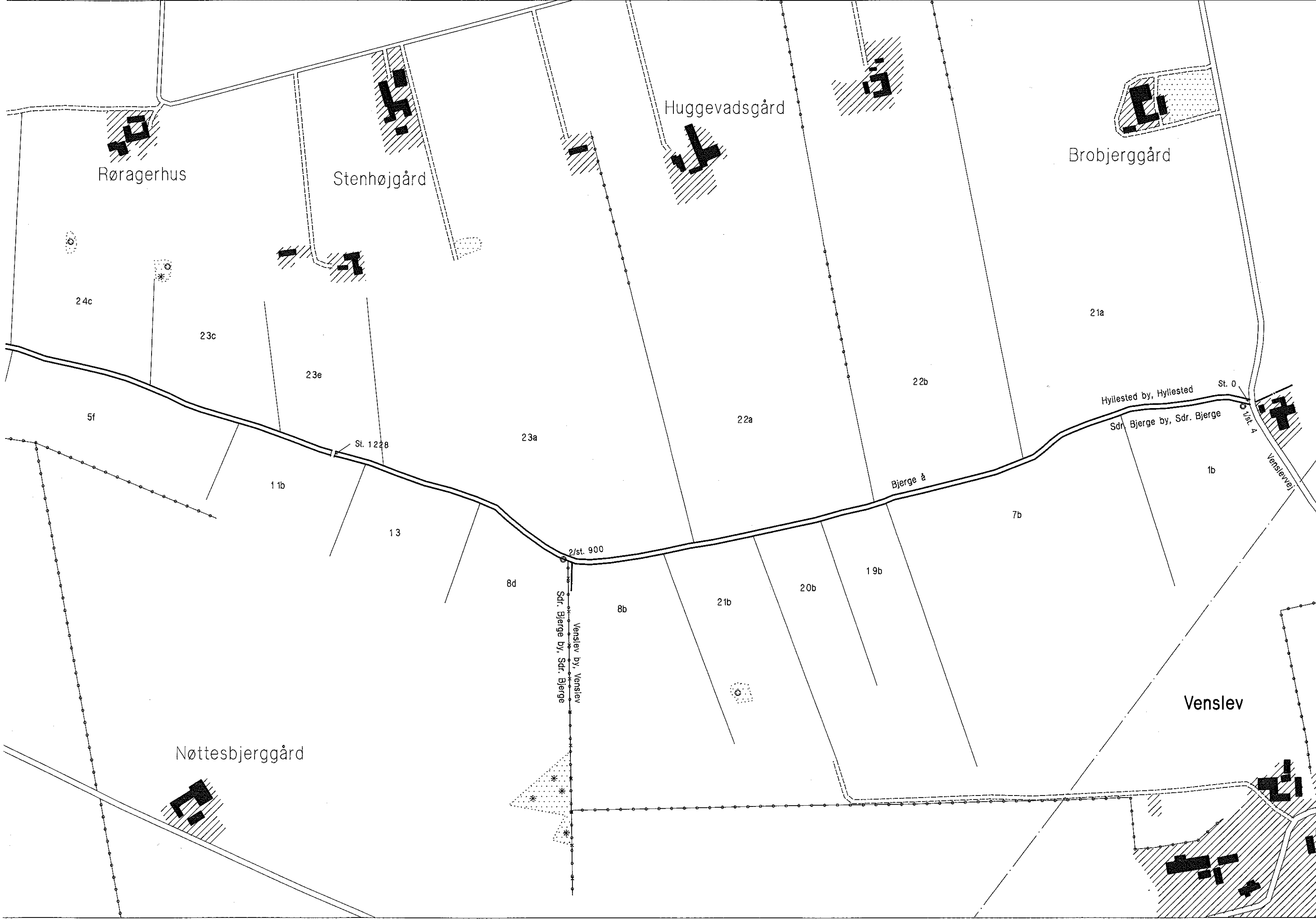
HEDESELSKABET

Miljøteknisk afdeling  
Slagelse kontoret

Anholtvej 5  
Postboks 4  
4200 Slagelse  
Telefon 53 52 17 01 / telefax 58 50 17 02



Sag <b>Hashøj Kommune</b>				Sag nr <b>88419</b>			
Emne Vandløbskort til regulativ				Mål 1:4000		Kotesystem	
Dato 19.10.88	Godkendt	Sagsbehandler RC	Tegnet SBC	Rettet	Tegn.nr	Bilag	



Røragerhus

Stenhøjgård

Huggevadsgård

Brobjerggård

Nøttesbjerggård

Venslev

24c

23c

23e

23a

22a

22b

21a

5f

11b

13

8d

8b

21b

20b

19b

7b

1b

St. 1228

2/st. 900

Venslev by, Venslev  
Sdr. Bjerger by, Sdr. Bjerger

Bjerge å

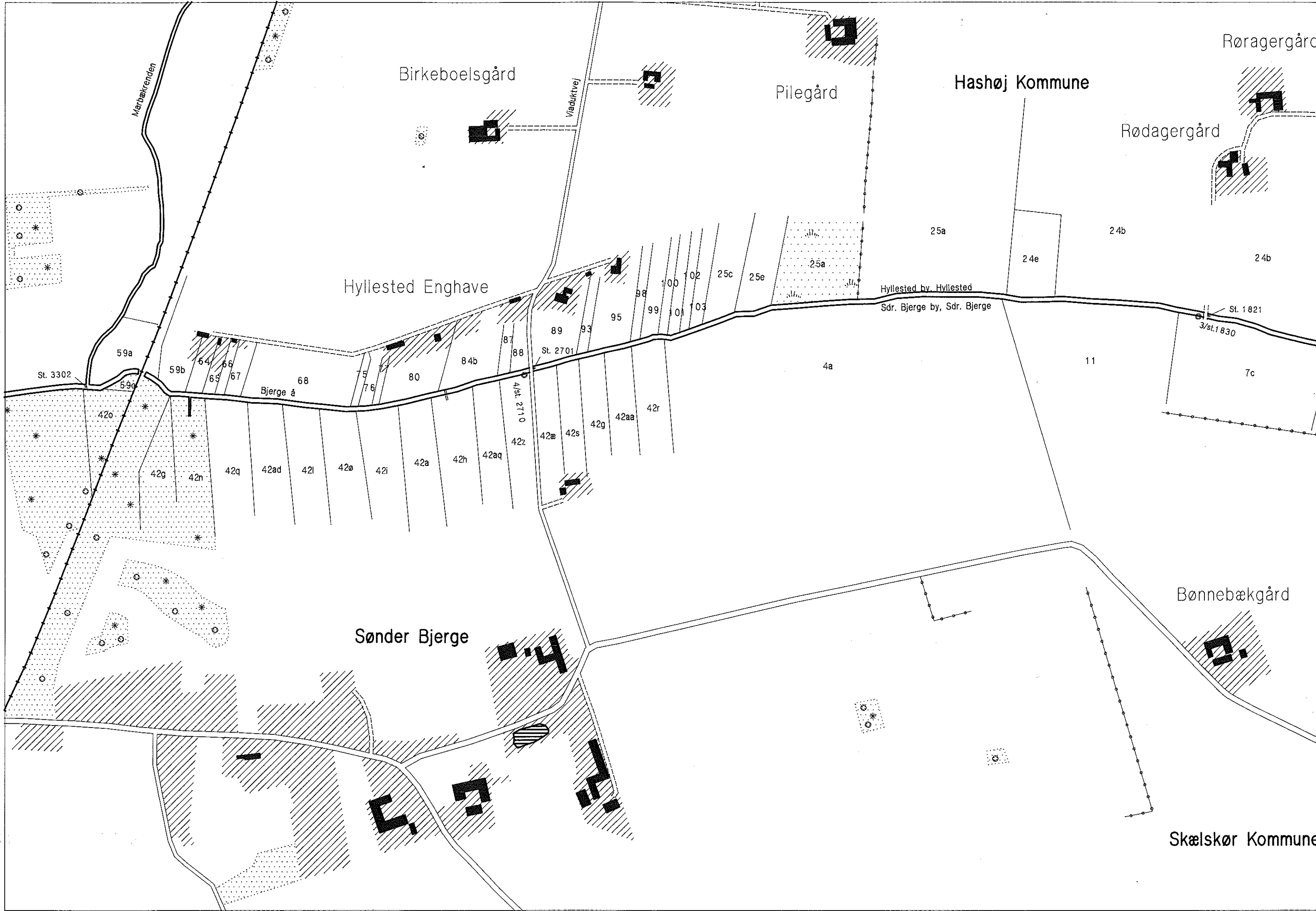
Hyllested by, Hyllested

Sdr. Bjerger by, Sdr. Bjerger

St. 0

St. A

Venslevvej



Birkeboelsgård

Pilegård

Hashøj Kommune

Røragergård

Rødagergård

Hyllested Enghave

Hyllested by, Hyllested

Sdr. Bjerger by, Sdr. Bjerger

St. 1821

3/st. 1830

St. 3302

St. 2701

4/st. 2710

Bjerger å

Bønnebækgård

Sønder Bjerger

Skælskør Kommune