

Fladmose å

VASP

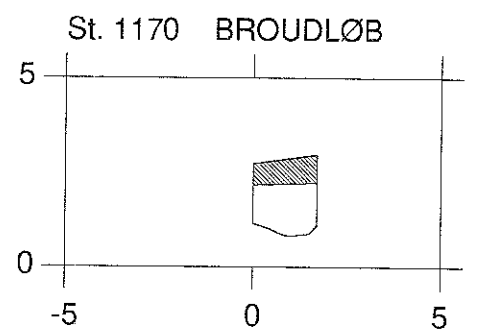
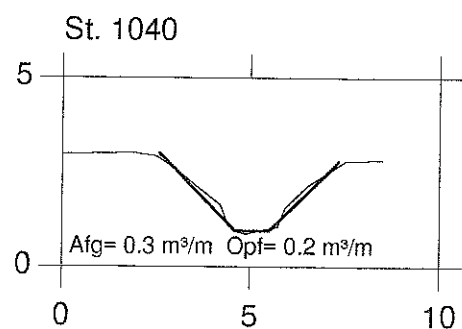
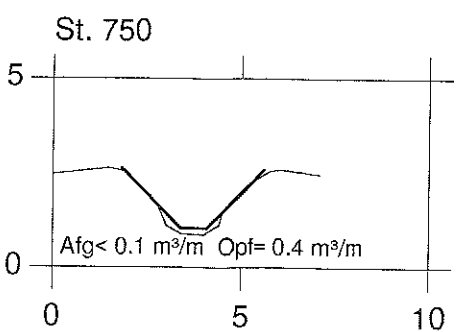
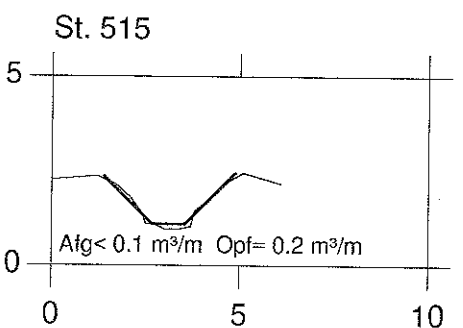
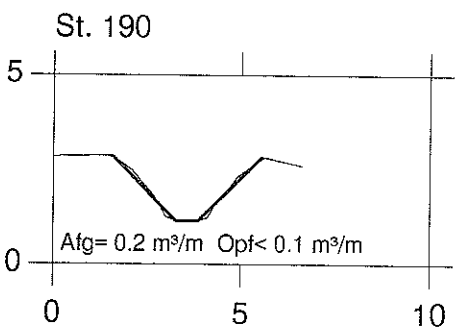
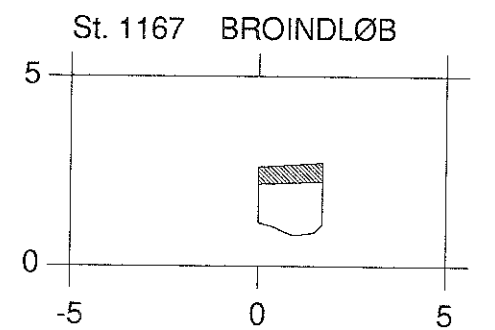
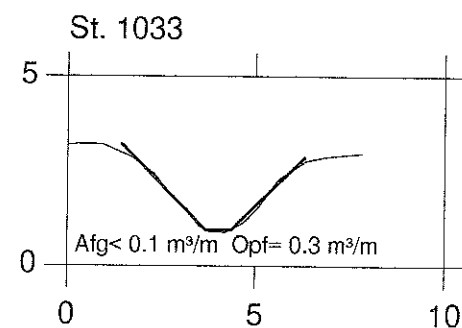
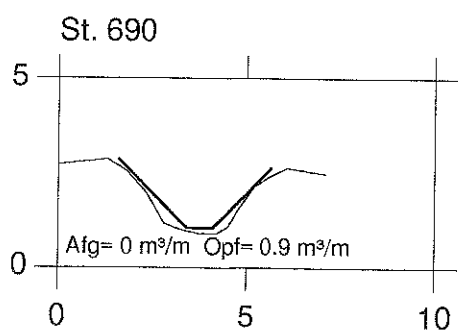
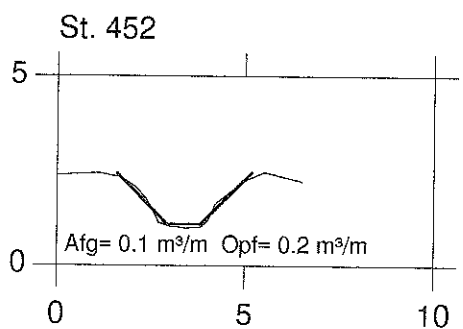
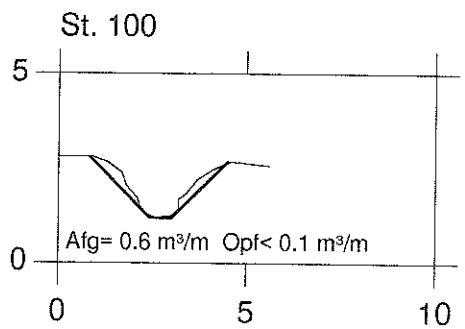
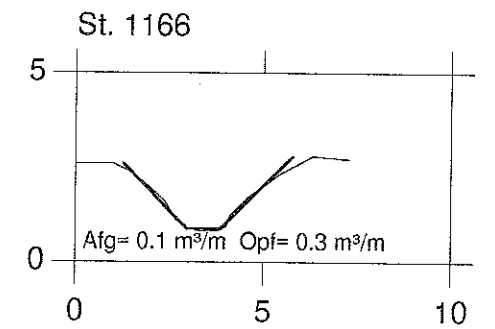
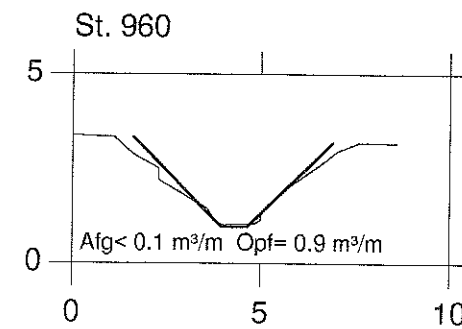
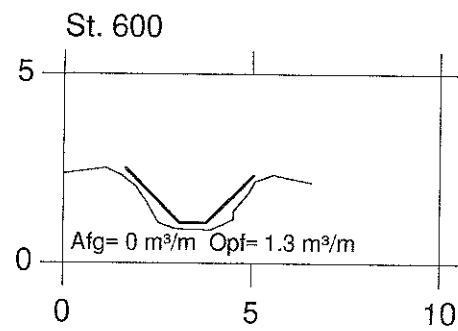
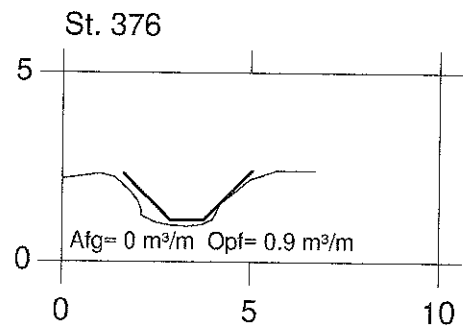
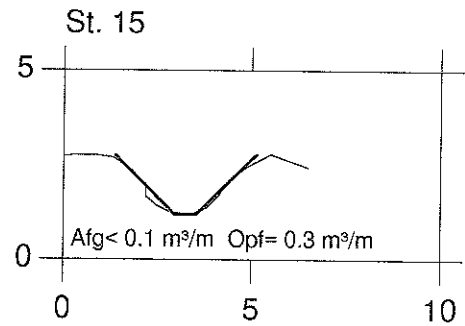
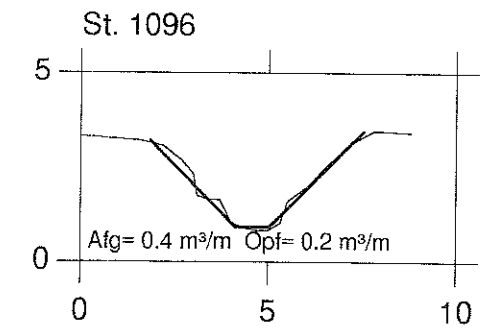
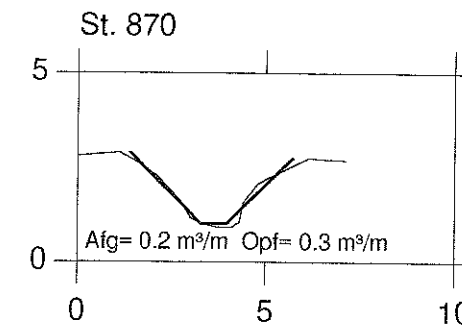
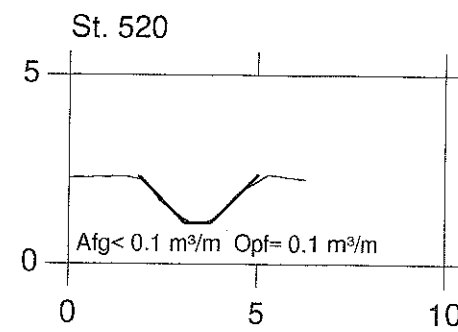
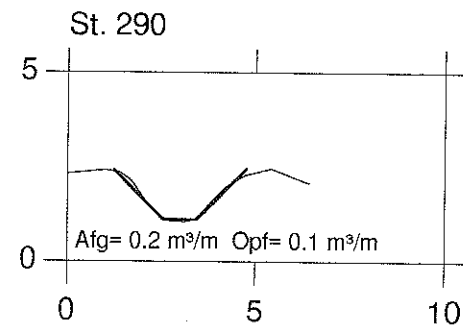
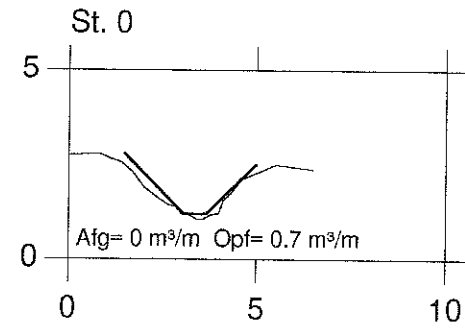
Lodret akse : kote i m skala 1:200

Vandret akse : afstand i m skala 1:200

— Opmåling november, december 1988

— Regulativ 2000

Skælskør Kommune



Fladmose å

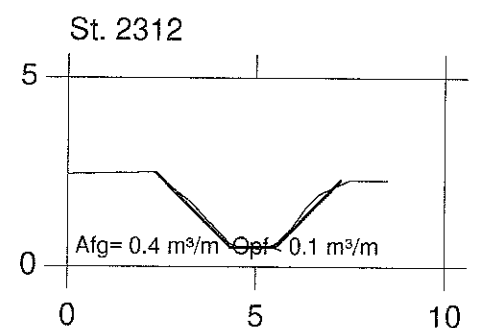
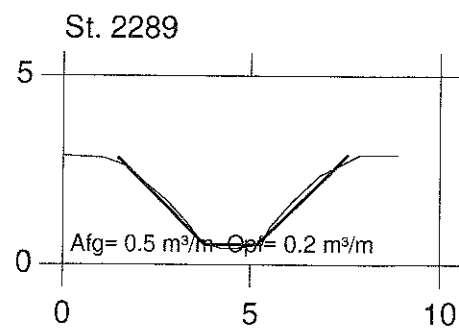
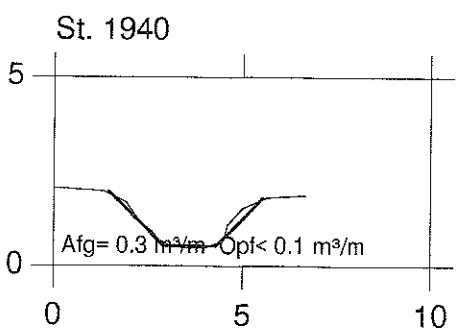
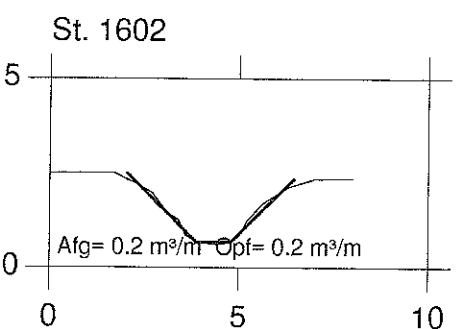
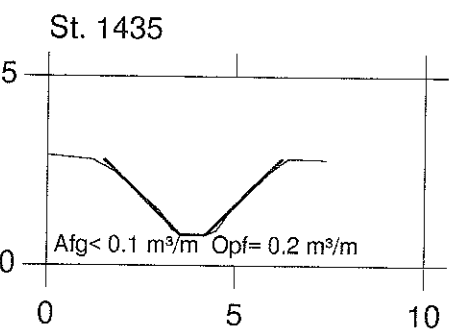
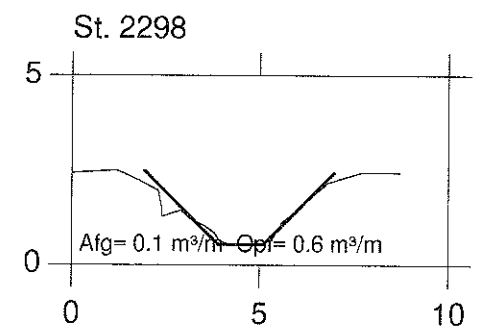
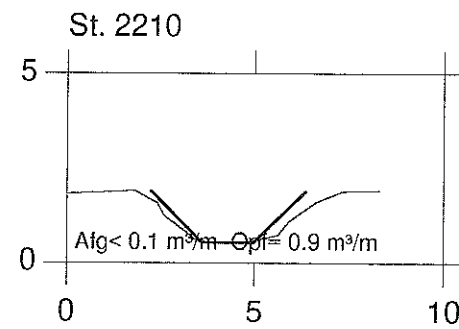
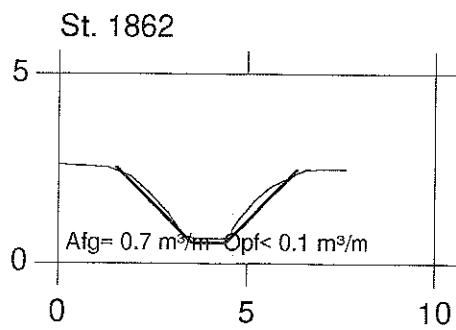
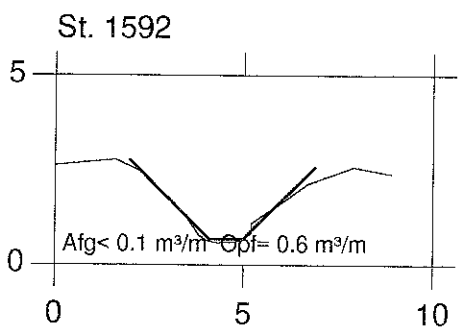
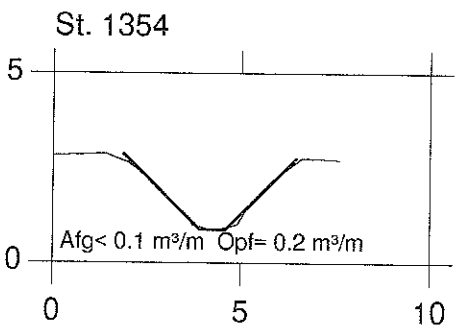
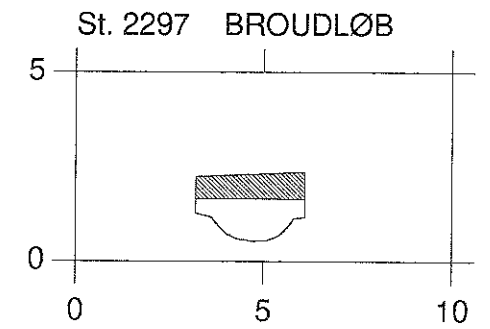
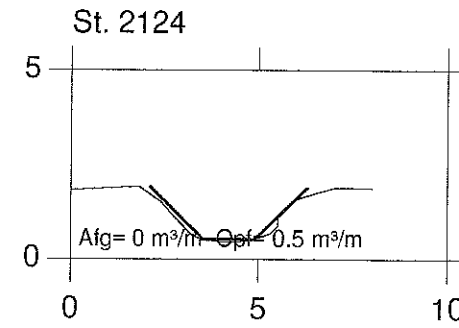
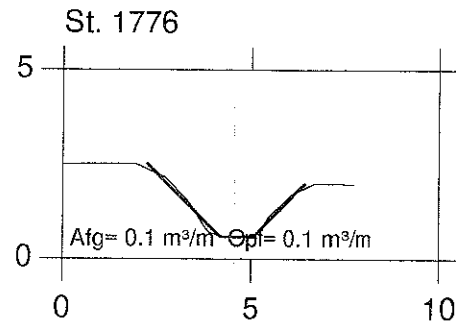
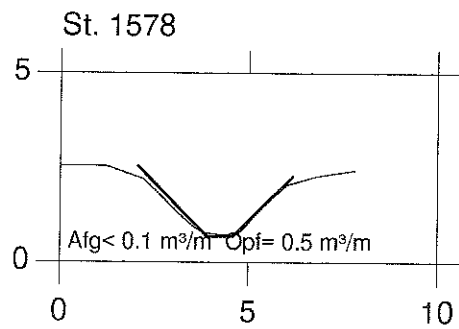
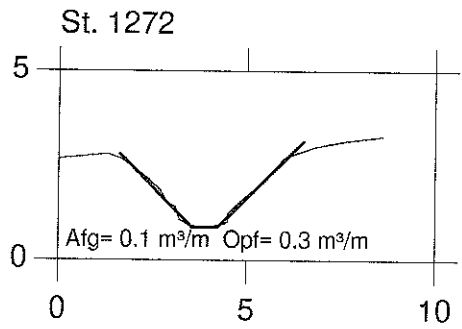
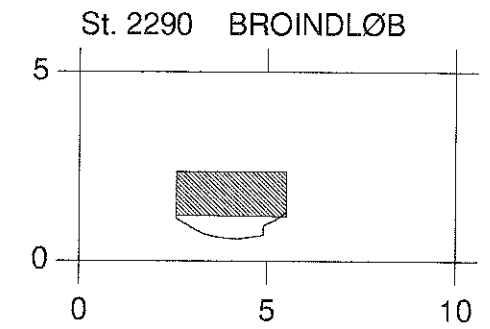
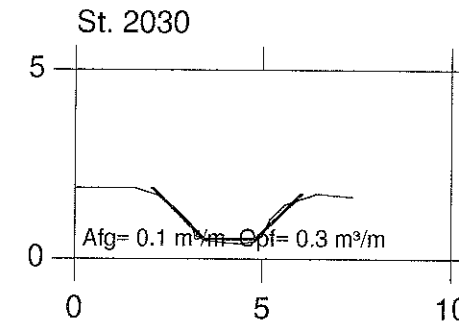
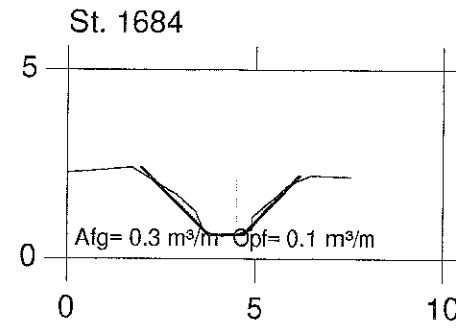
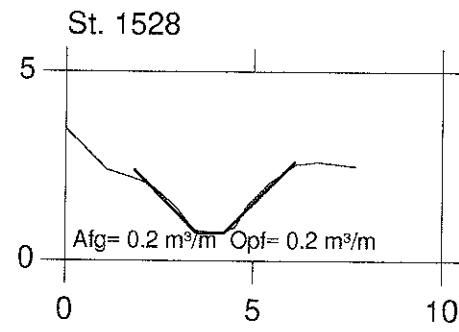
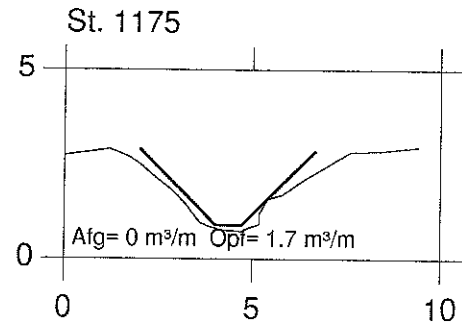
VASP

Lodret akse : kote i m skala 1:200

Vandret akse : afstand i m skala 1:200

— Opmåling november, december 1988
— Regulativ 2000

Skælskør Kommune



Fladmose å

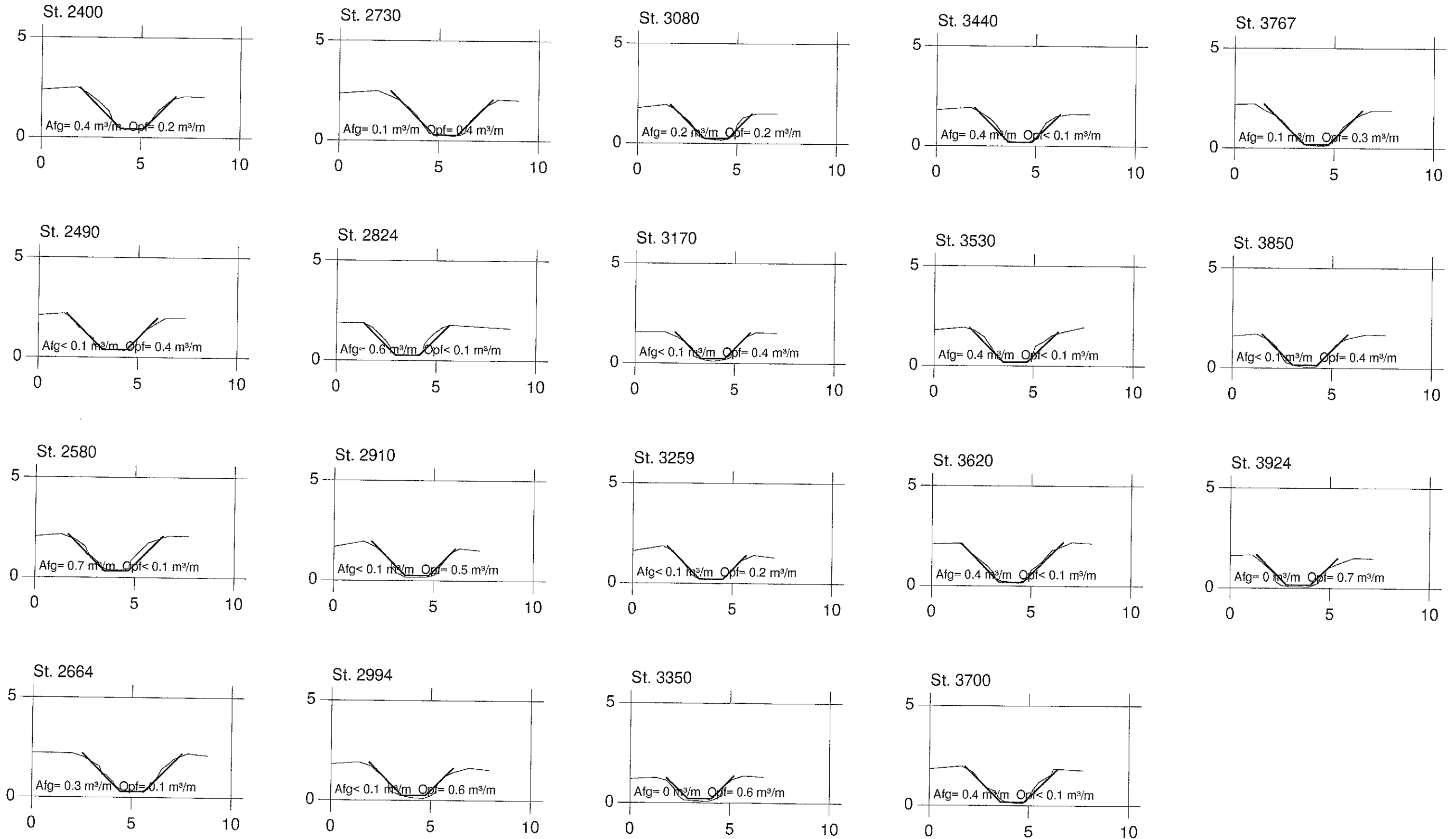
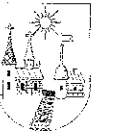
VASP 

Lodret akse : kote i m skala 1:200

Vandret akse : afstand i m skala 1:200

— Opmåling november, december 1988
— Regulativ 2000

Skælskør Kommune



Fladmose å

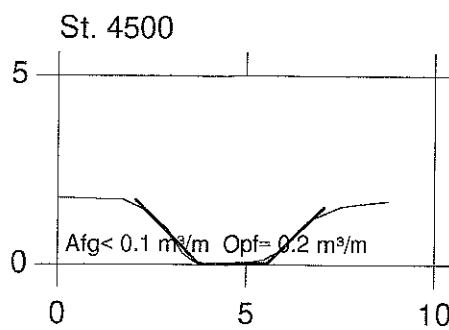
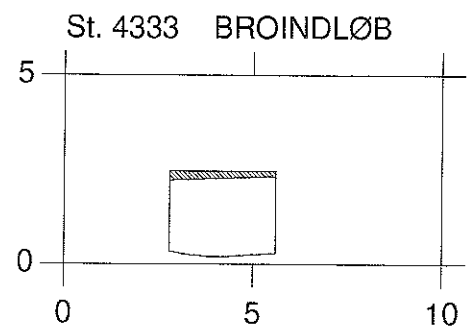
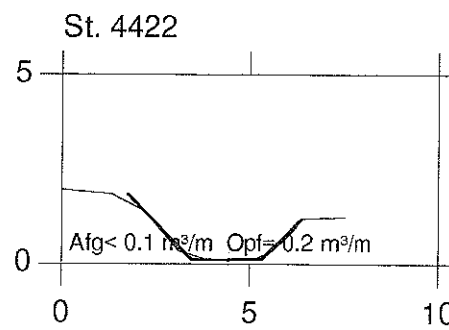
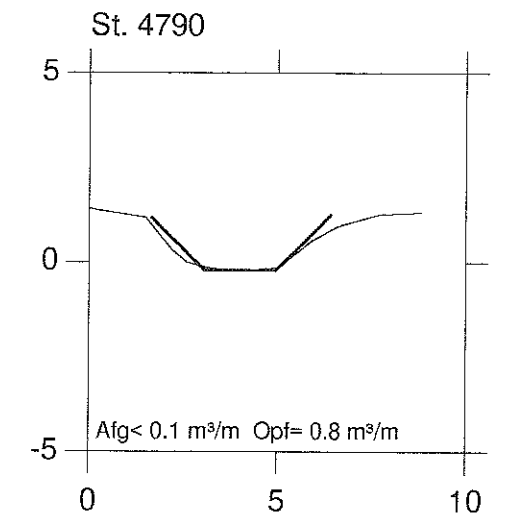
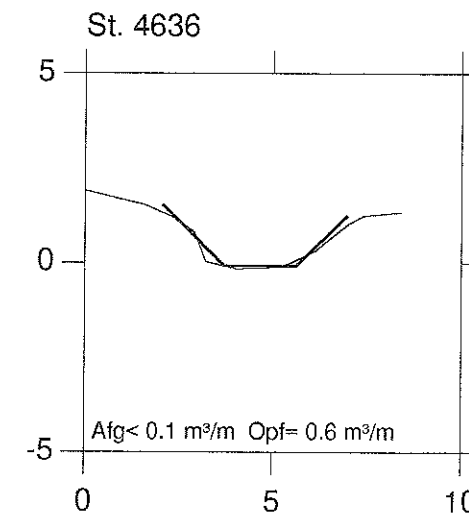
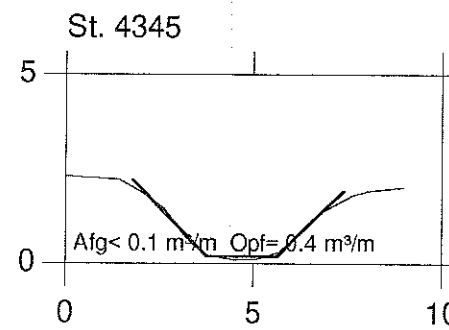
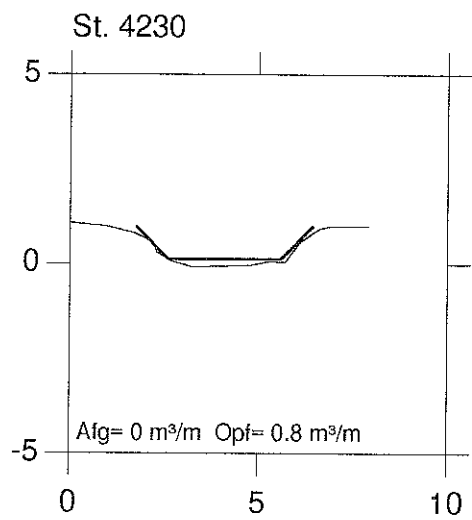
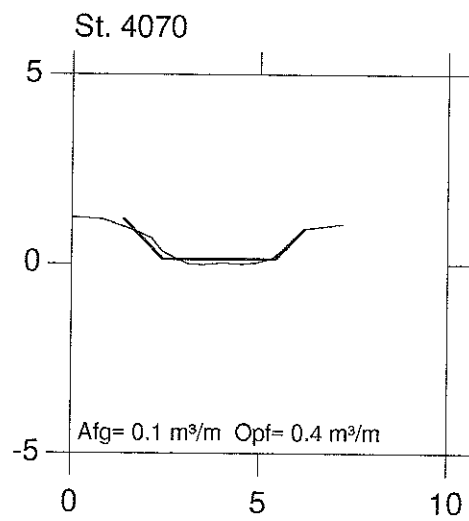
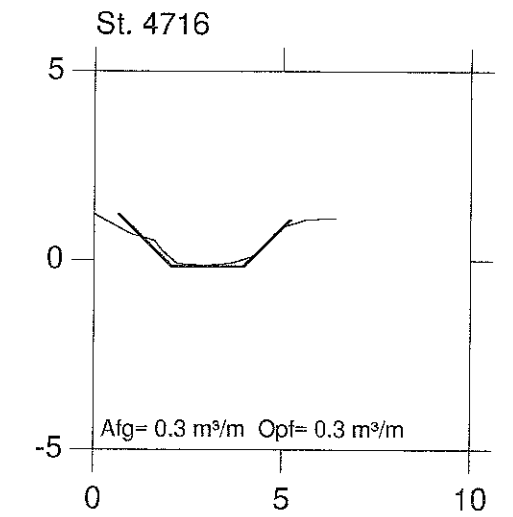
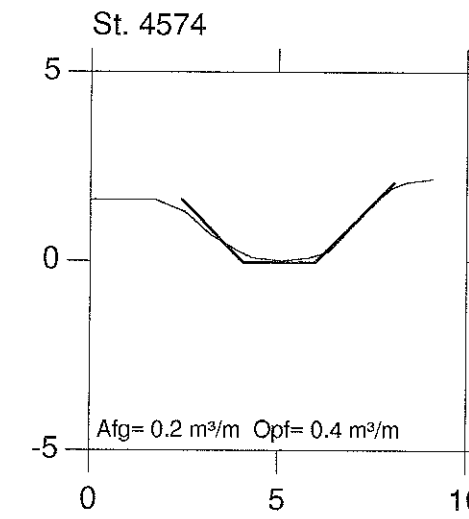
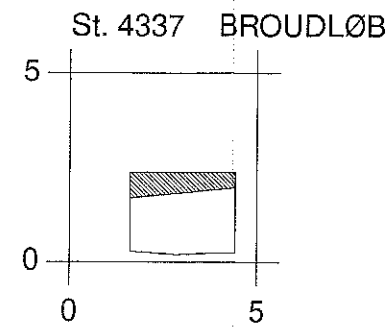
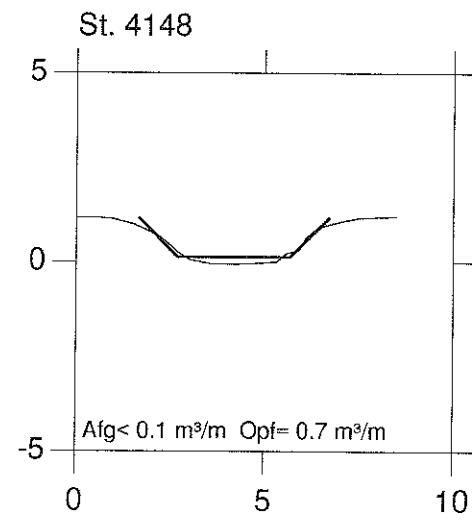
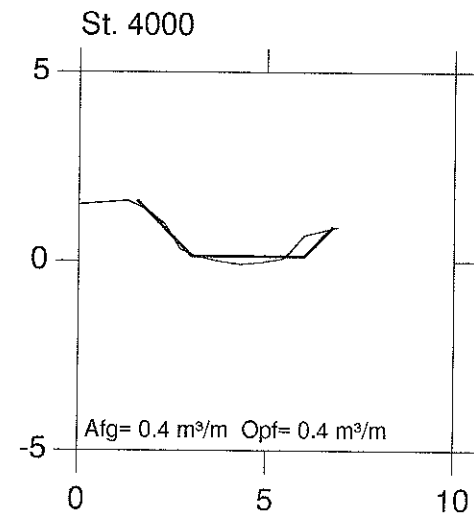
VASP

Lodret akse : kote i m skala 1:200

Vandret akse : afstand i m skala 1:200

— Opmåling november, december 1988
— Regulativ 2000

Skælskør Kommune



Fladmose å

VASP

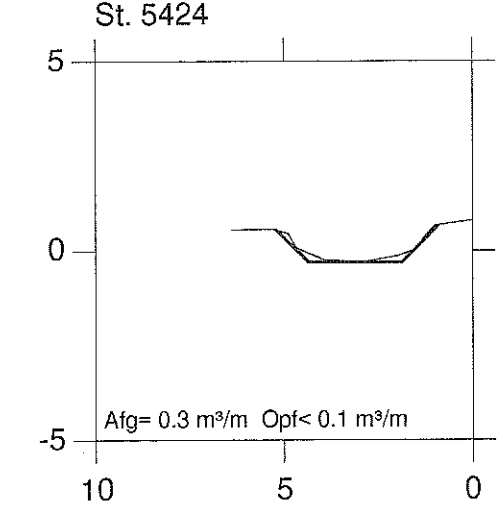
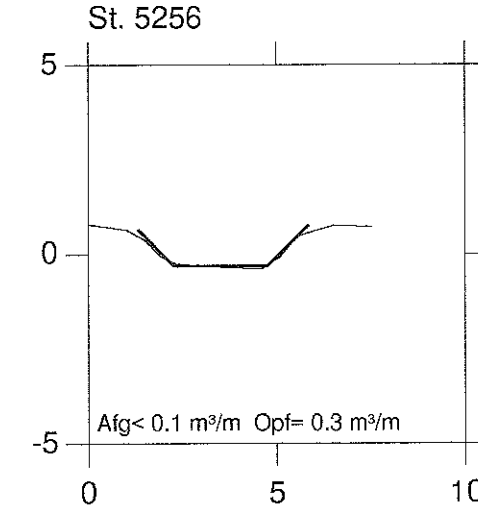
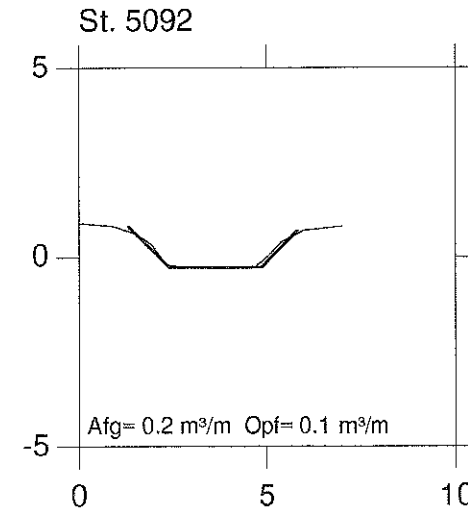
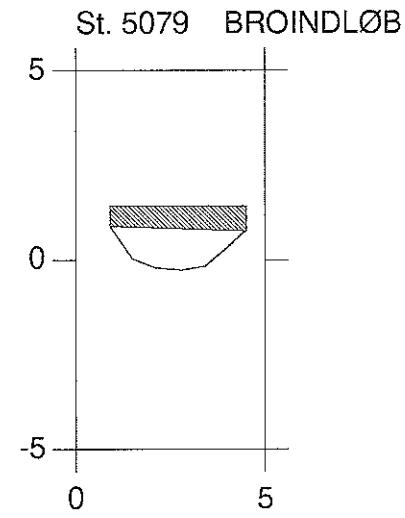
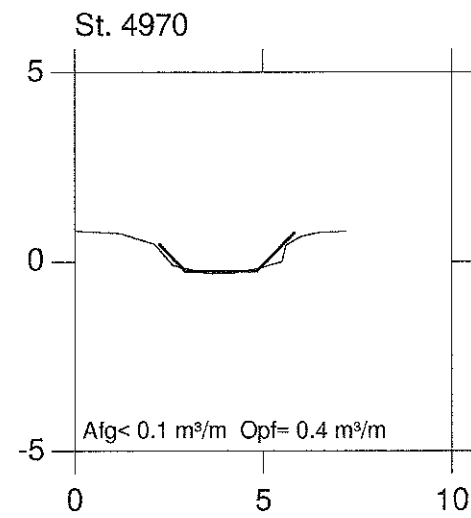
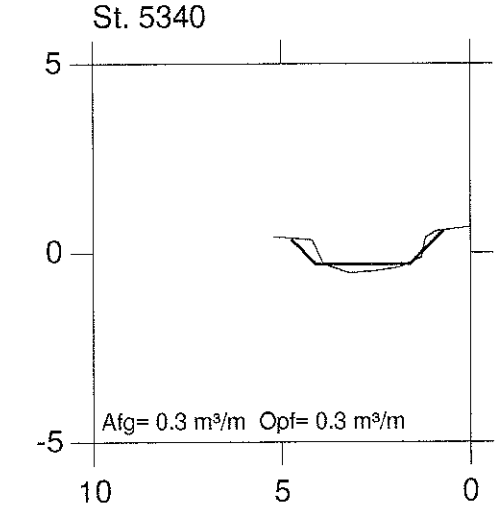
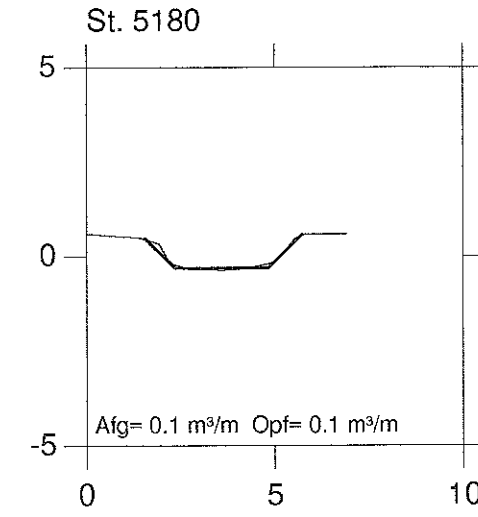
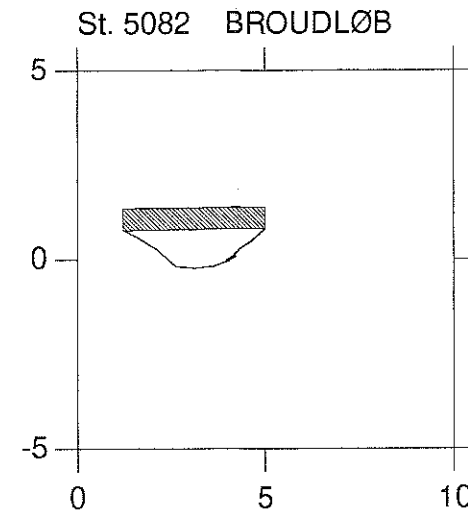
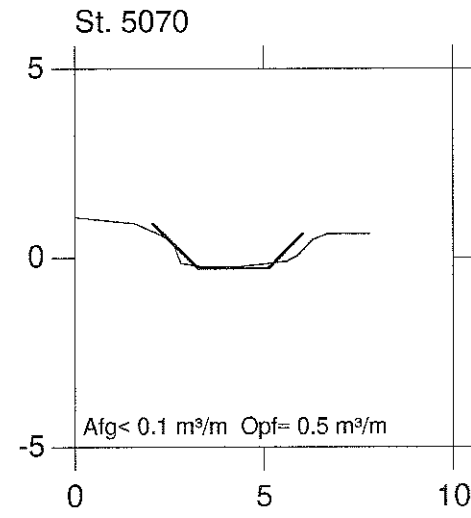
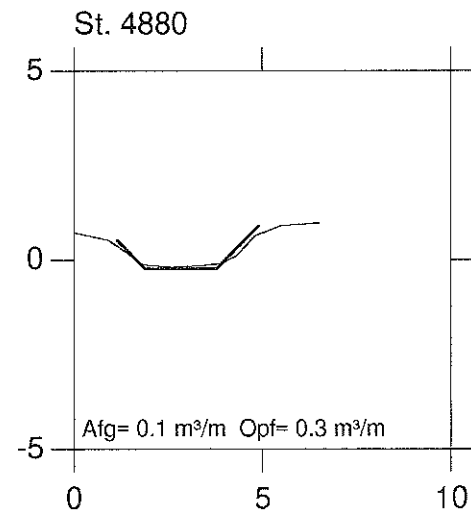
Lodret akse : kote i m skala 1:200

Vandret akse : afstand i m skala 1:200

— Opmåling november, december 1988

— Regulativ 2000

Skælskør Kommune



Fladmose å

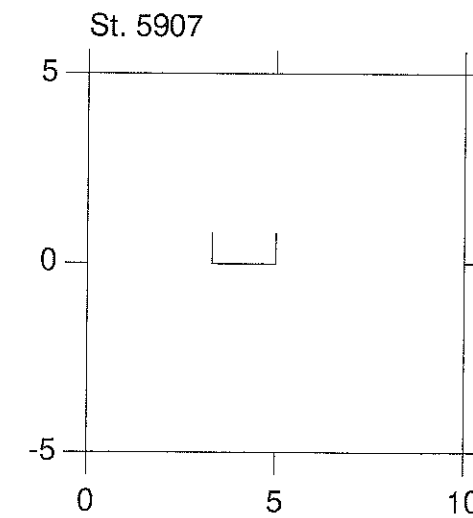
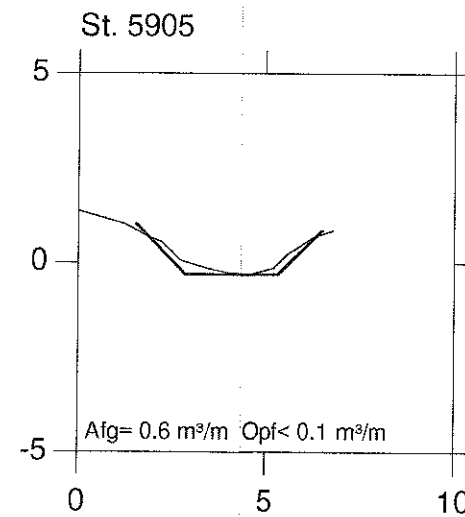
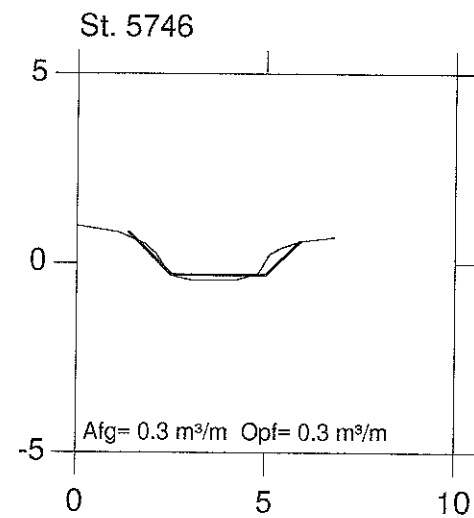
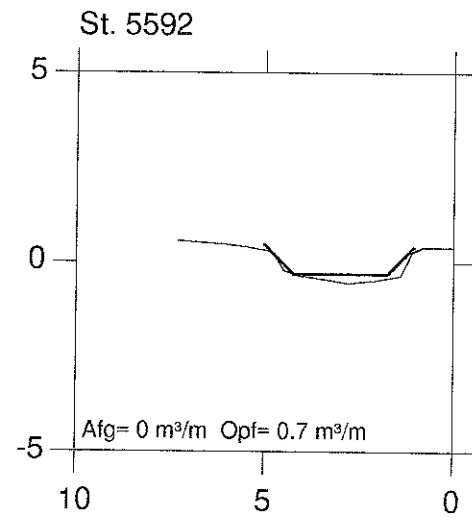
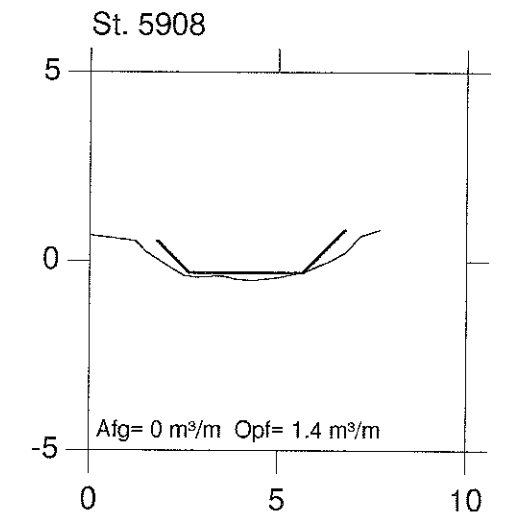
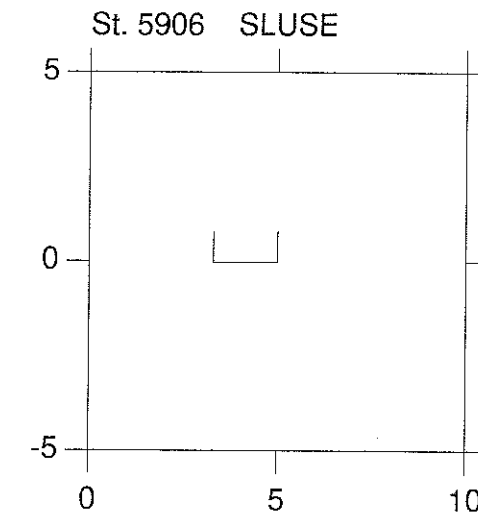
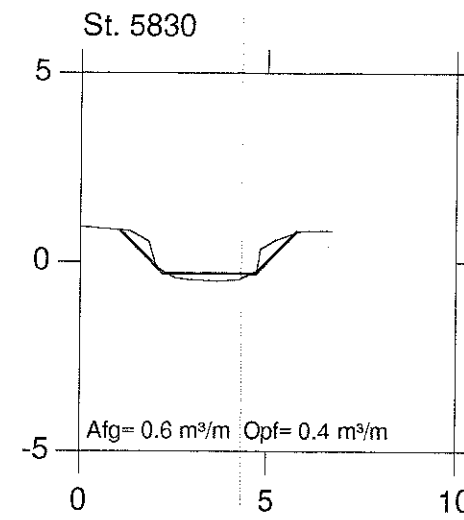
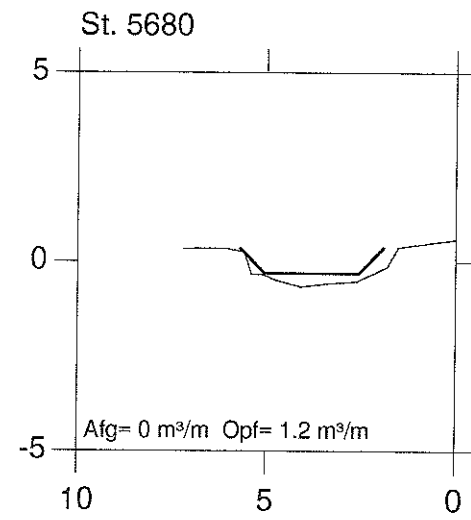
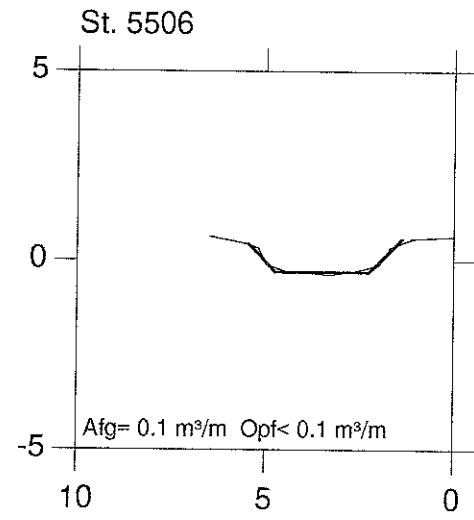
VASP

Lodret akse : kote i m skala 1:200

Vandret akse : afstand i m skala 1:200

— Opmåling november, december 1988
— Regulativ 2000

Skælskør Kommune



Fladmose å tilløb 9b

VASP

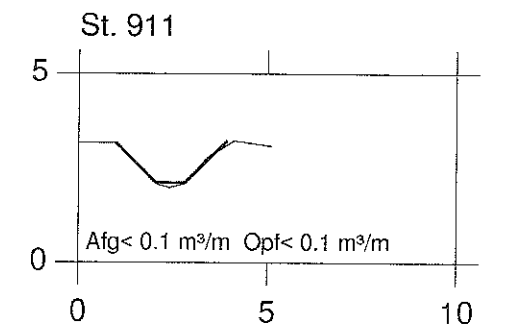
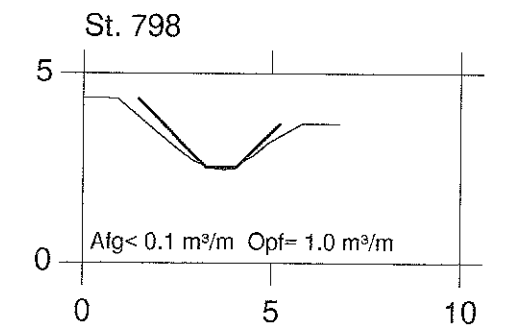
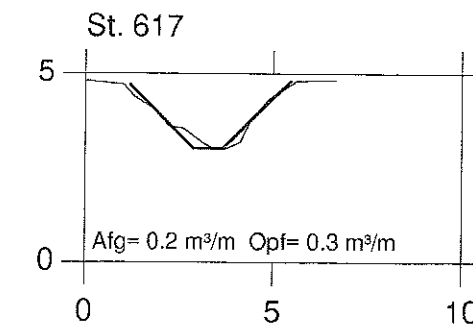
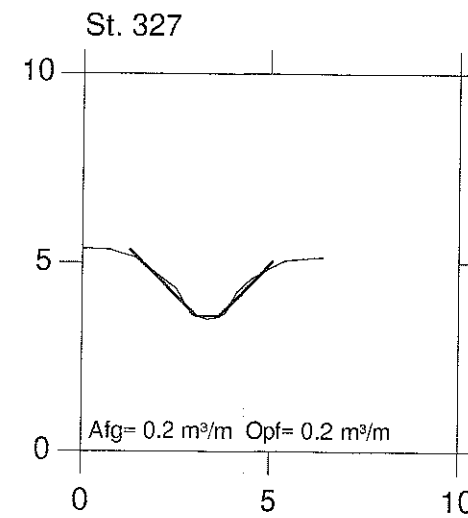
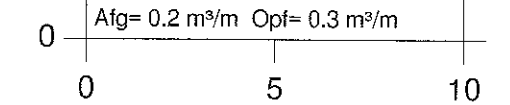
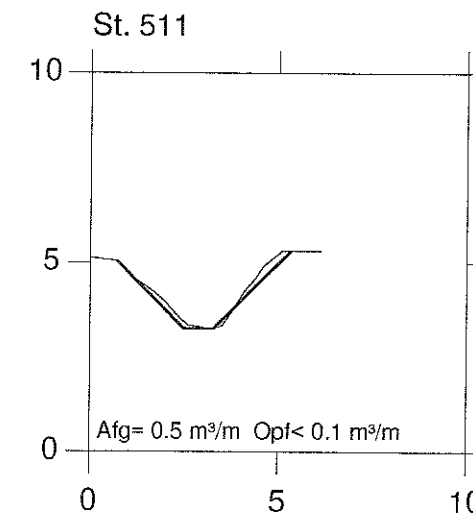
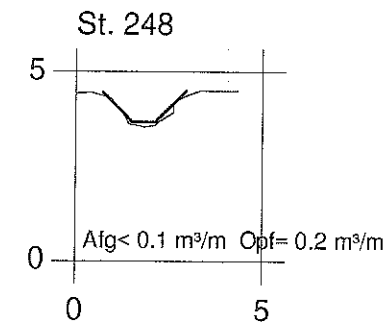
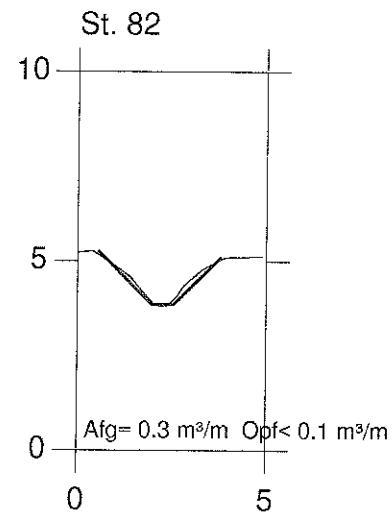
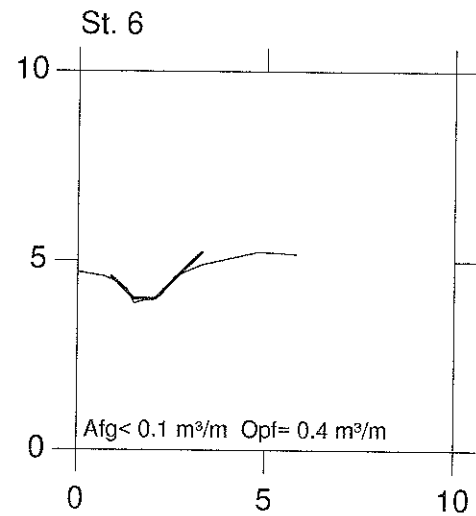
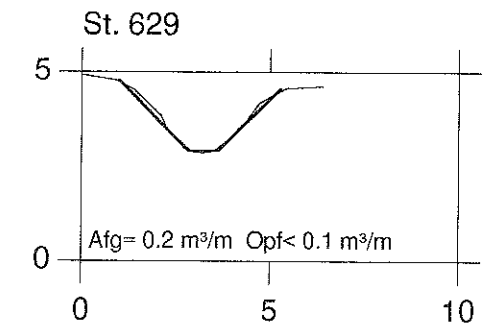
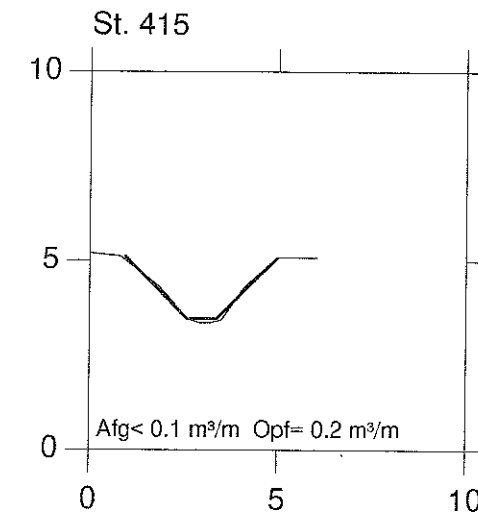
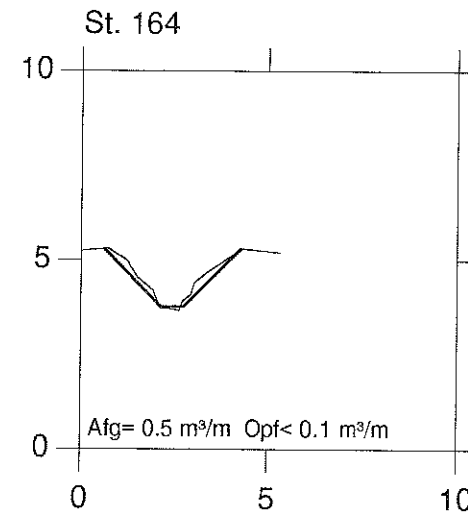
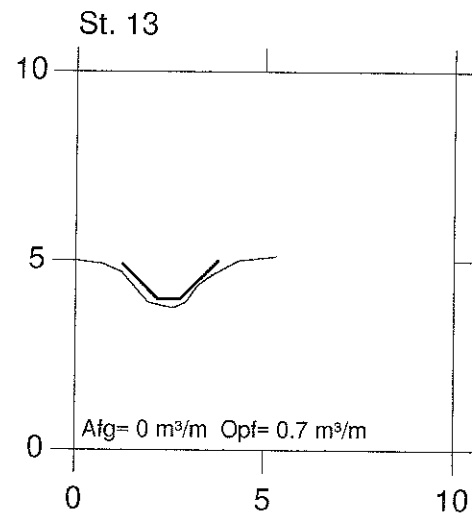
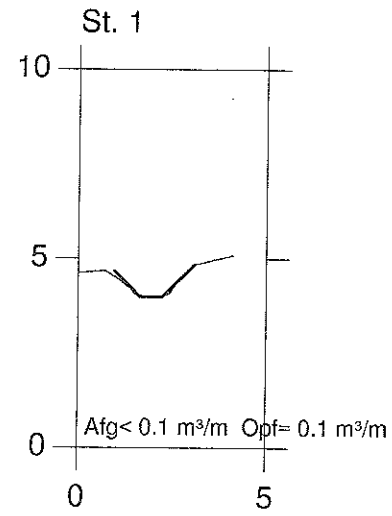
Lodret akse : kote i m skala 1:200

Vandret akse : afstand i m skala 1:200

— Opmåling oktober 1988

— Regulativ 2000

Skælskør Kommune



Fladmose å tilløb 9b

VASP

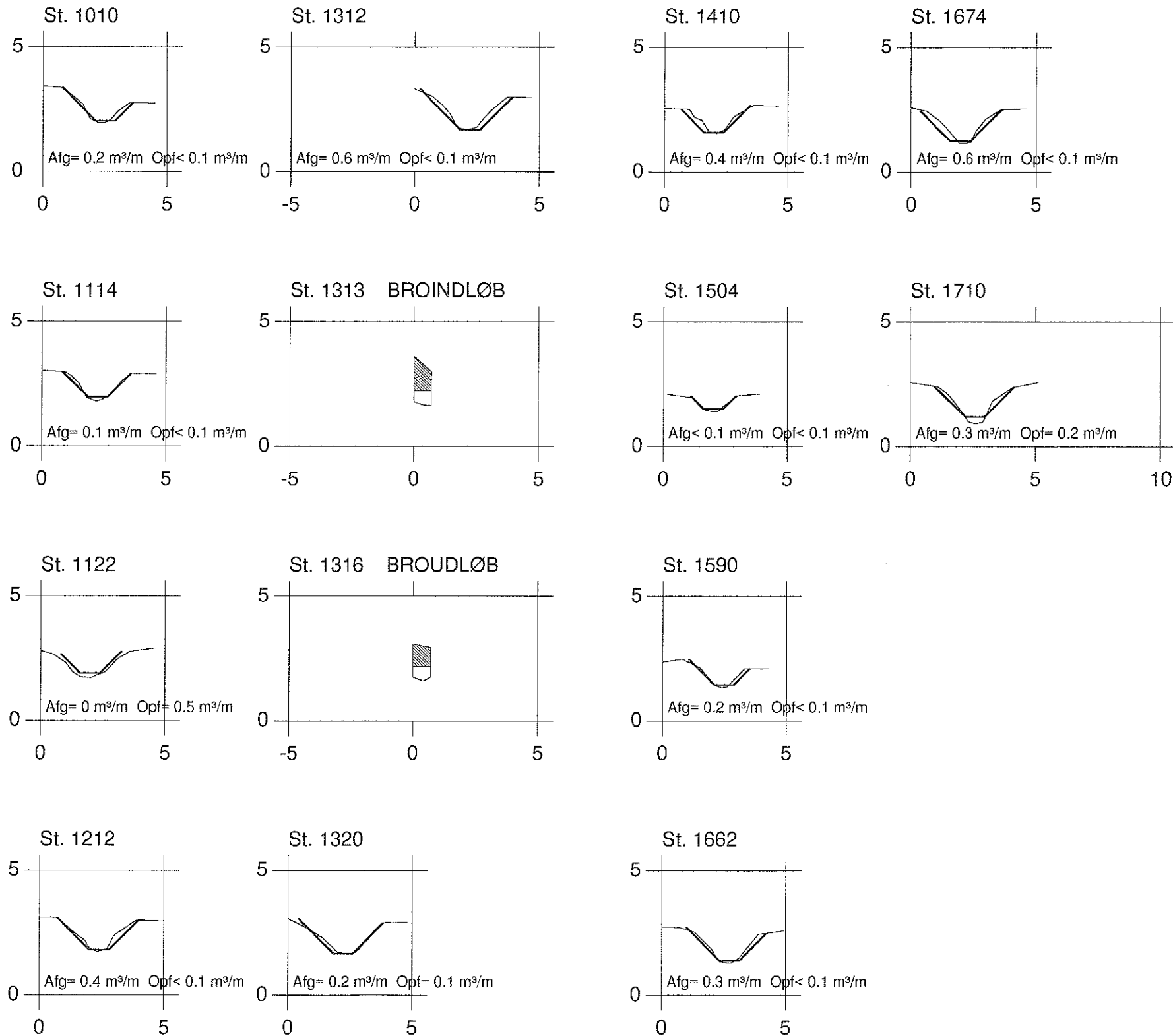
Lodret akse : kote i m skala 1:200

— Opmåling oktober 1988

Vandret akse : afstand i m skala 1:200

— Regulativ 2000

Skælskør Kommune



Fladmose å tilløb 9ba

VASP

Lodret akse : kote i m skala 1:200

Vandret akse : afstand i m skala 1:200

— Opmåling oktober 1988

— Regulativ 2000

Skælskør Kommune

