








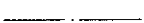





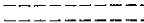

















Lillevangsrenden St. 0 – St. 2528

Signaturer

 Vandløb	 Gravhøj	 Nåleskov
 Restaureret vandløb	 Fixpunkt	 Løvskov
 Rørlagt vandløb	 Overkørsel, spang	 Blandet skov
 Hoved ledning	 Brønd	 Beplantet
 Vej	 Skalapæl	 Lyng
 Markvej	 Stemmeværk, stryg	 Eng
 Jernbane		 Mose
 Ejerlavsgrense		 Sø
 Matrikelgrense		 Hus m. have
 Bevoksningsgrense		
 Levende hegn		
 Dige		
 Markskel		
 El ledning		
 Kommunegrænse		

Fotodato: 19 maj 1985

HEDESELSKABET Miljøteknisk afdeling Slagelse kontoret		Anholtvej 5 Postboks 4 4200 Slagelse Telefon 53 52 17 01 / telefax 58 50 17 02			
Sag Slagelse kommune		Sag nr 88416			
Emne Vandløbskort til regulativ		Mål 1:4000		Kotesystem DNN	
Dato 13.07.89	Godkendt	Sagsbehandler SN	Tegnet MRA	Rettet	Tegn.nr
				Bilag	

