








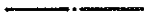





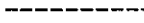










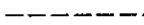





# Skovse – Gudum å

## St. 9612 – St. 13296.

### Signaturer

 Vandløb	 Gravhøj	 Nåleskov
 Restaureret vandløb	 Fixpunkt	 Løvskov
 Rørlagt vandløb	 Overkørsel, spang	 Blandet skov
 Hoved ledning	 Brønd	 Beplantet
 Vej	 skalapæl	 Lyng
 Markvej	 Stemmeværk, stryg	 Eng
 Jernbane		 Mose
 Ejerlavsgrænse		 Sø
 Matrikelgrænse		 Hus m. have
 Bevoksningsgrænse		
 Levende hegn		
 Dige		
 Markskel		
 El ledning		
 Kommunegrænse		

Fotodato: 19 maj 1985

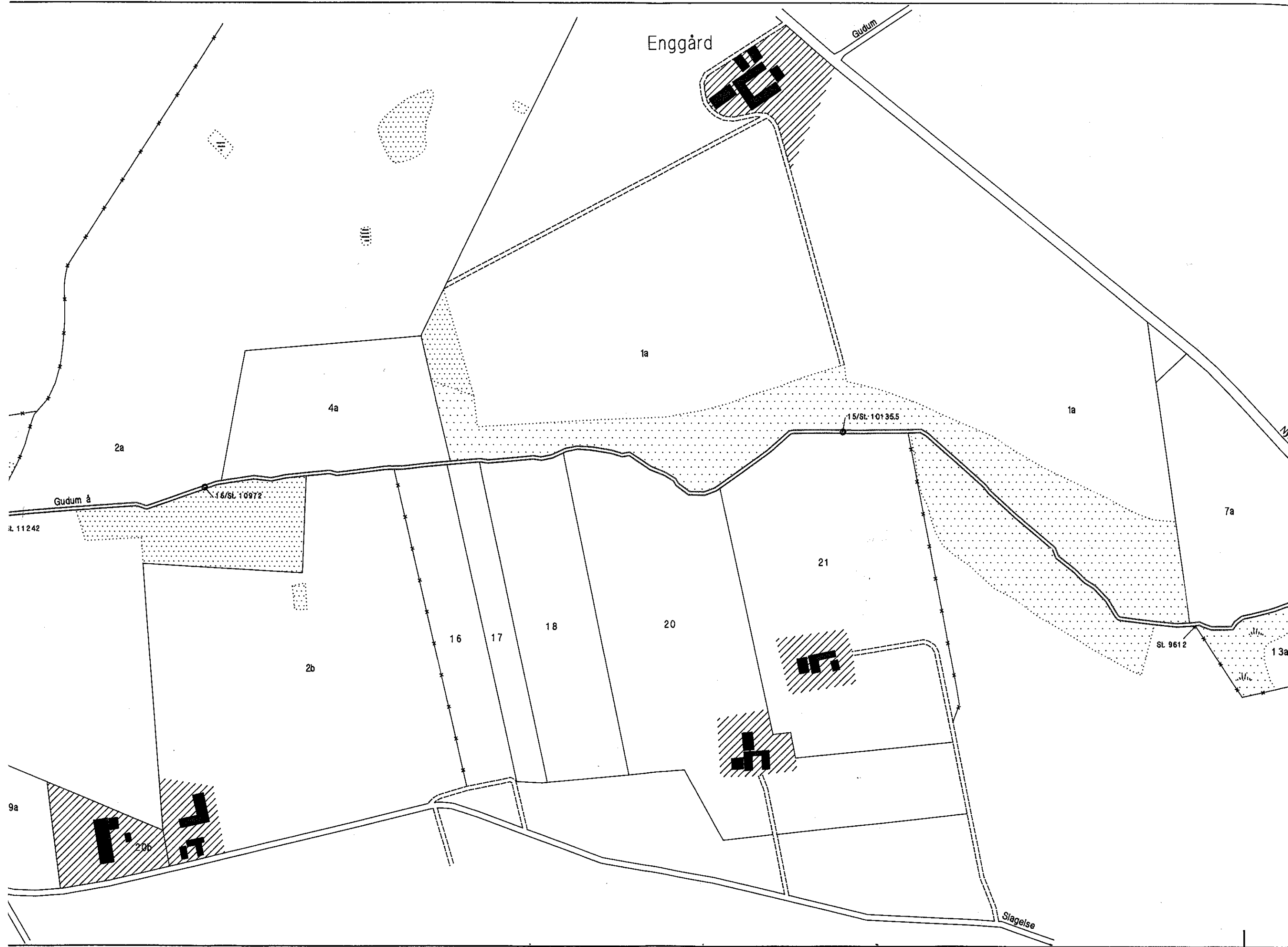
HEDESELSKABET

Miljøteknisk afdeling  
Slagelse kontoret

Anholtvej 5  
Postboks 4  
4200 Slagelse  
Telefon 53 52 17 01 / telefax 58 50 17 02



Sag <b>Slagelse kommune</b>				Sag nr <b>88416</b>	
Emne <b>Vandløbskort til regulativ</b>				Mål <b>1:4000</b>	Kotesystem <b>DNN</b>
Dato <b>11.07.89</b>	Godkendt	Sagsbehandler <b>SN</b>	Tegnet <b>hf</b>	Rettet	Tegn.nr Bilag



Enggård

Gudum

Gudum å

Slagelse

1a

4a

2a

1a

7a

21

20

18

17

16

2b

9a

20b

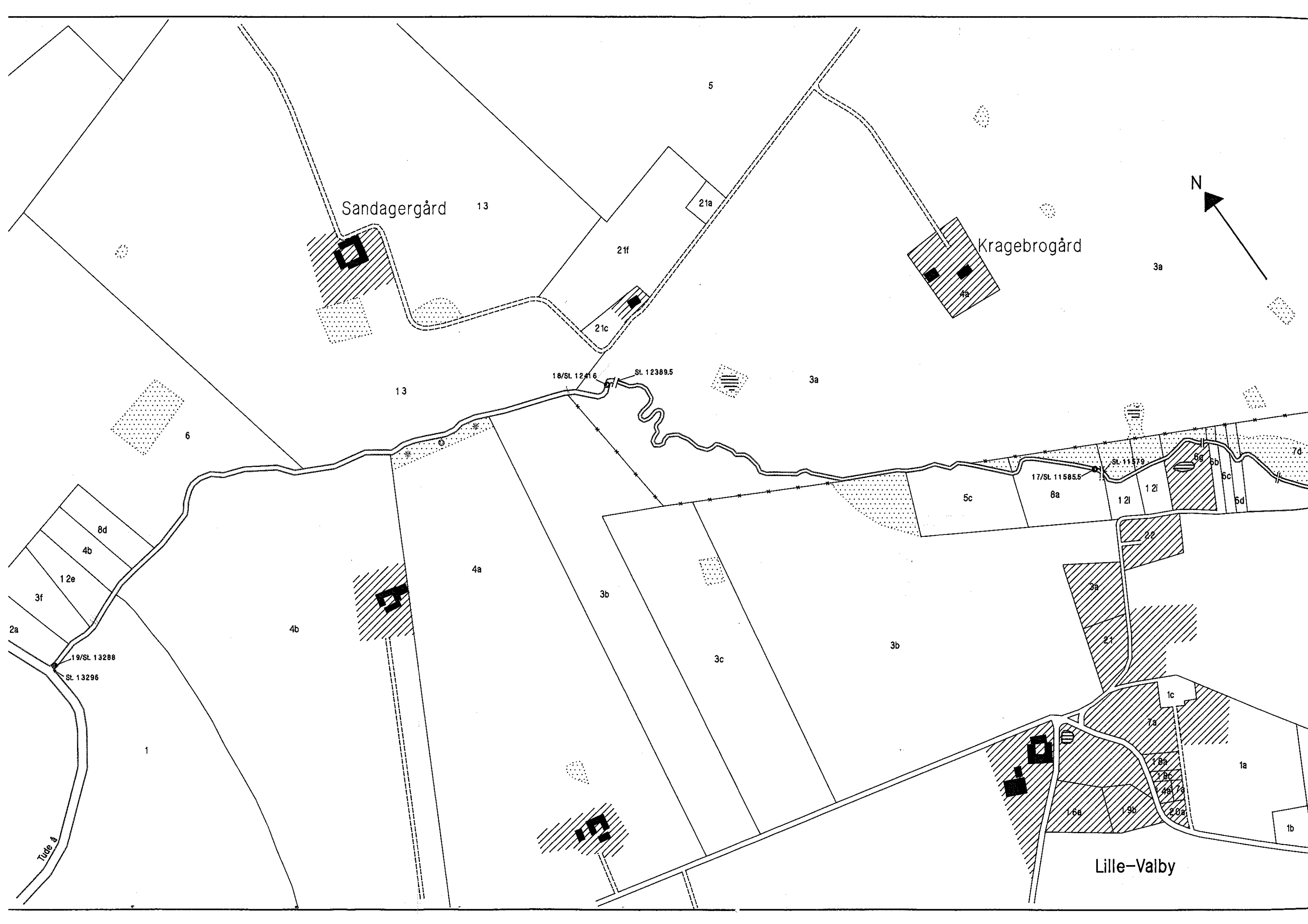
St 9612

13a

15/St. 10135.5

16/St. 10972

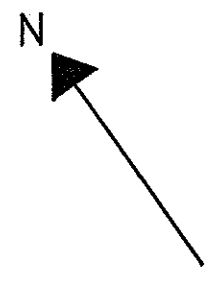
St. 11242



Sandagergård 13

Kragebrogård

Lille-Valby



19/St. 13288  
St. 13296

18/St. 12416  
St. 12389.5

17/St. 11585.5

St. 11579

Tude å