

SNOGEBÆK

VASP

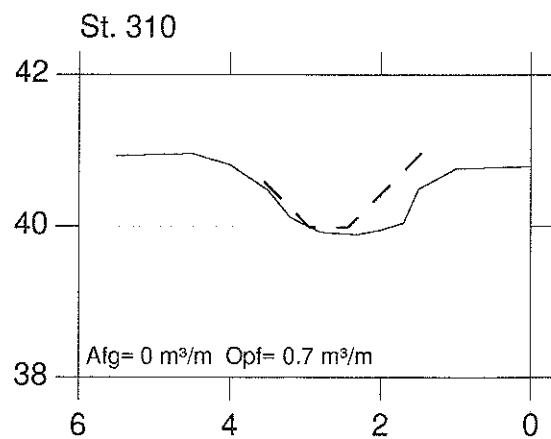
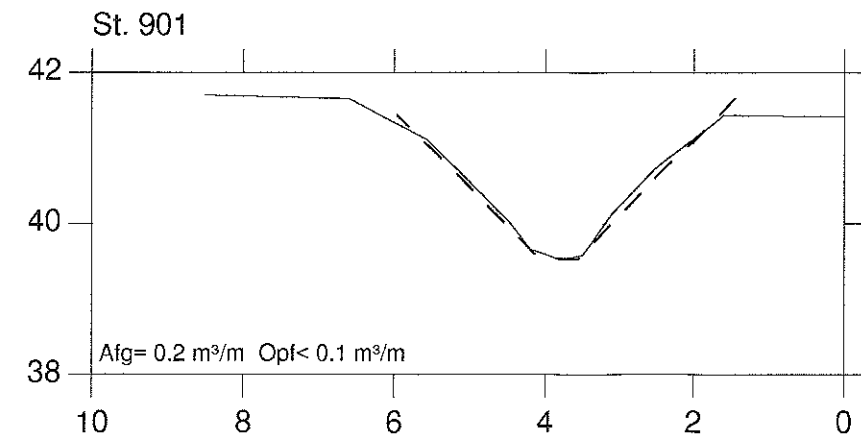
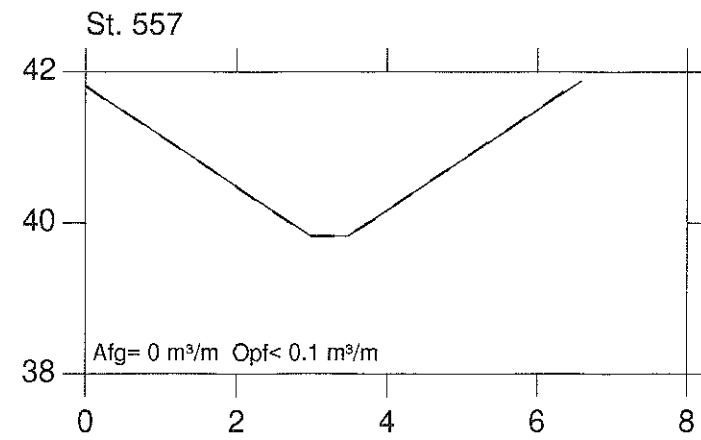
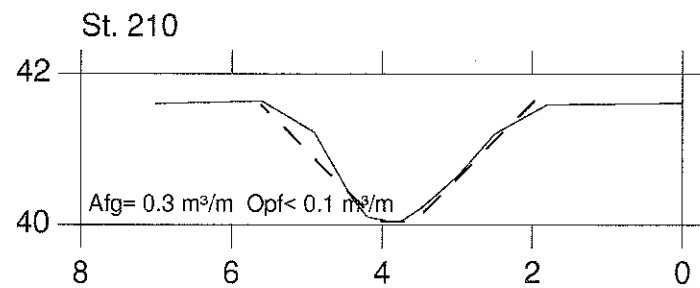
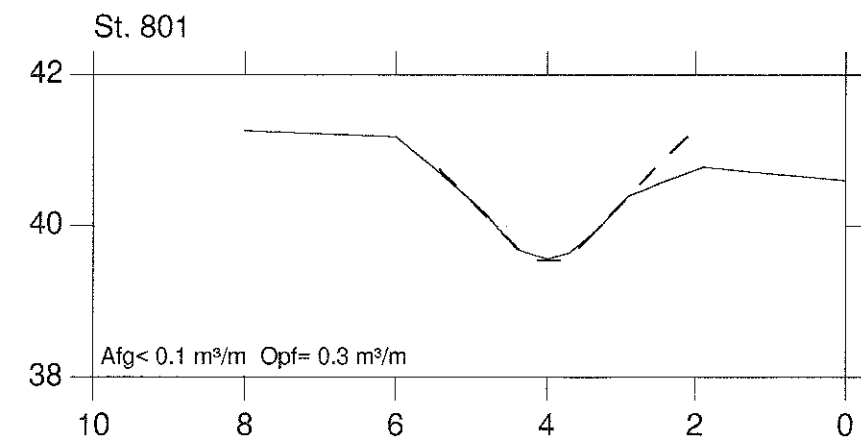
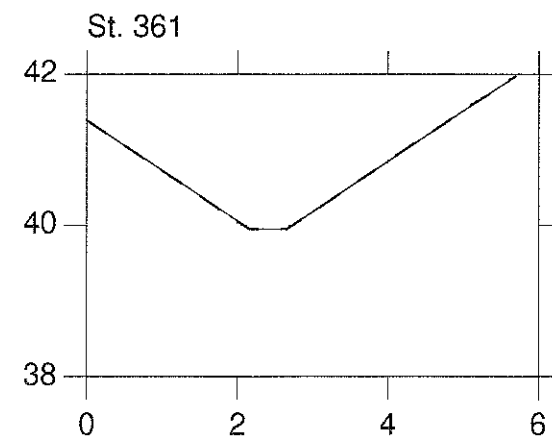
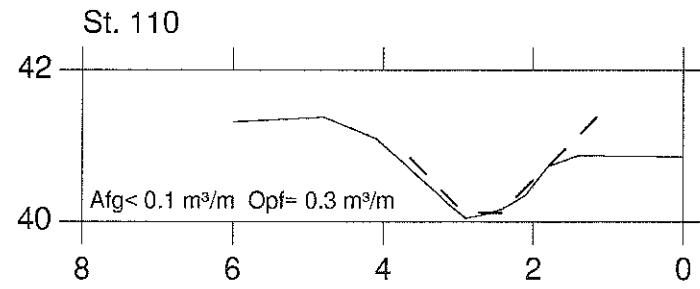
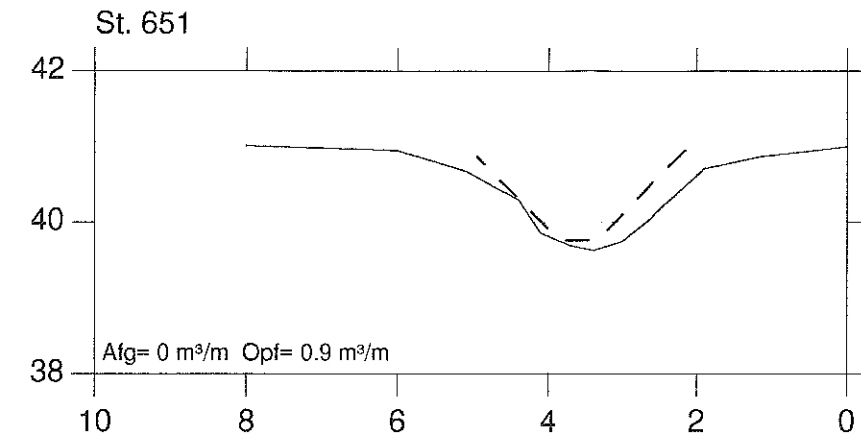
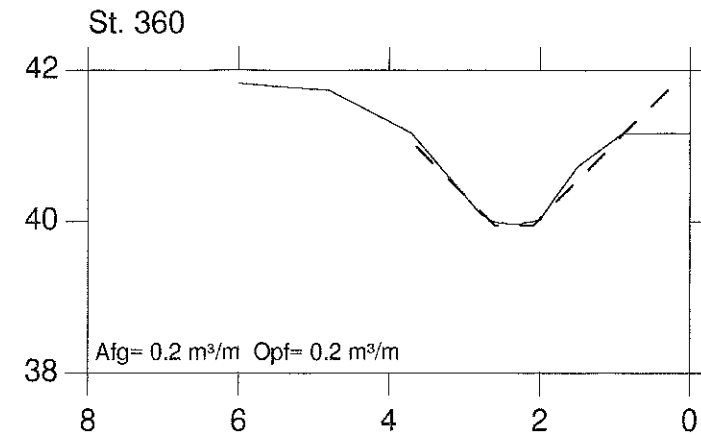
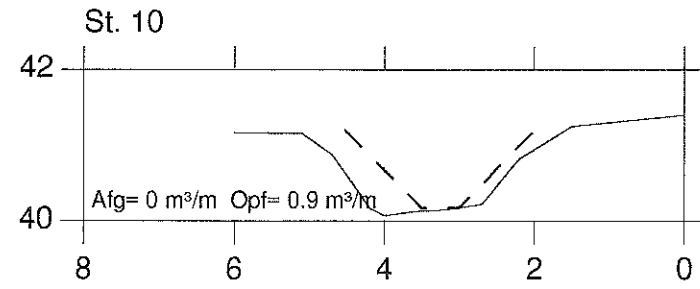
Lodret akse : kote i m skala 1:100

Vandret akse : afstand i m skala 1:100

— Opmålt af Hedeselskabet 1997/1995

- - - Nyt regulativ

Hashøj Kommune



SNOGEBÆK

VASP

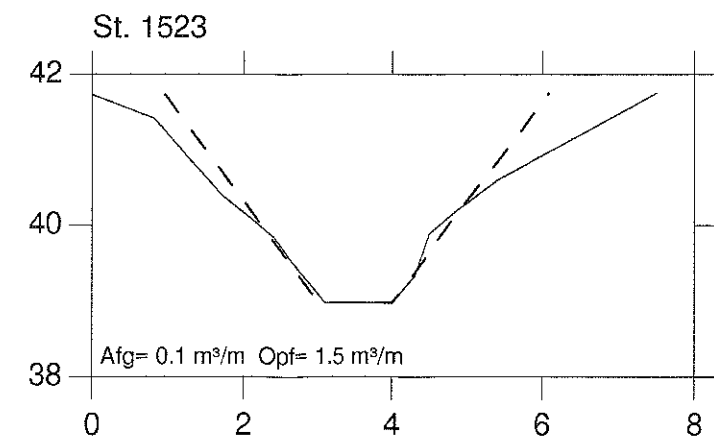
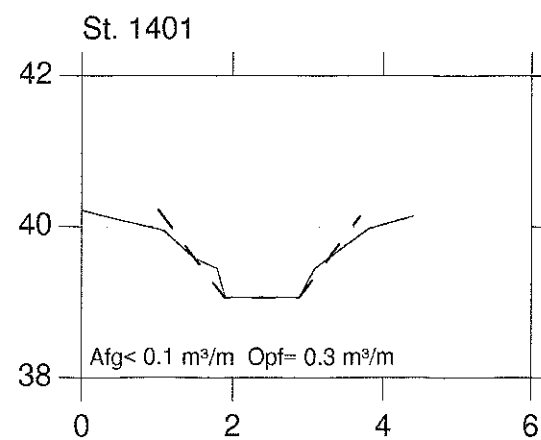
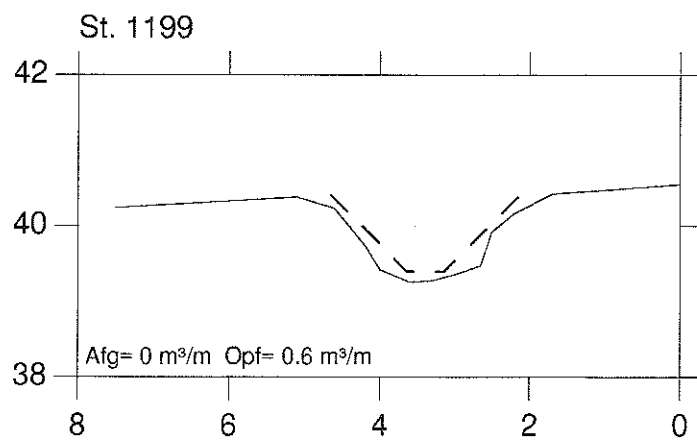
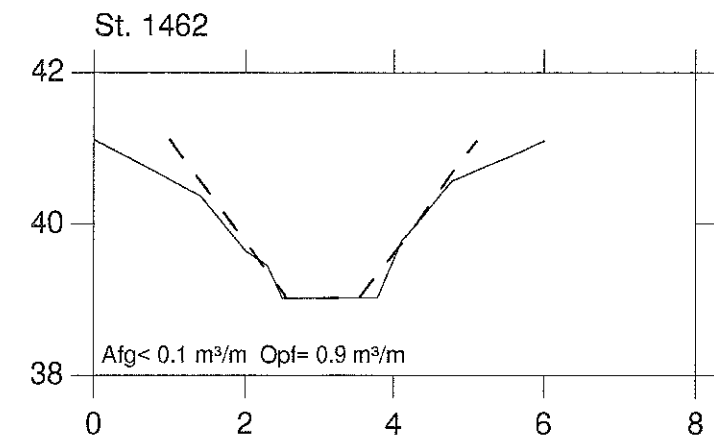
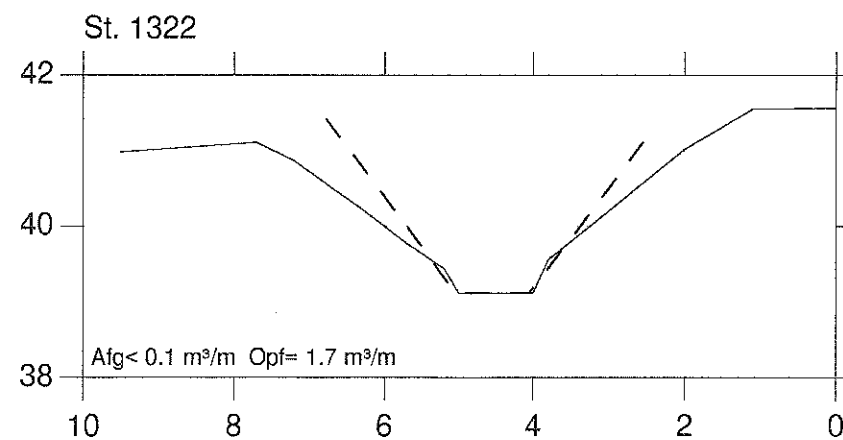
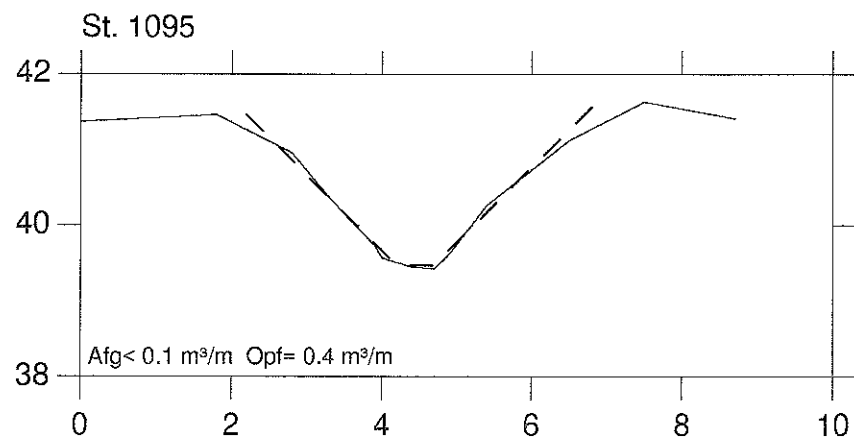
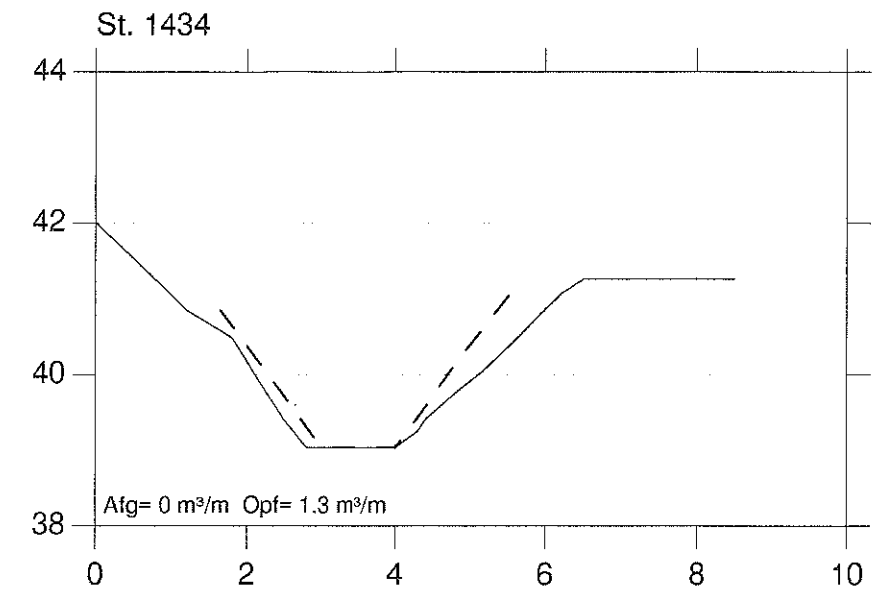
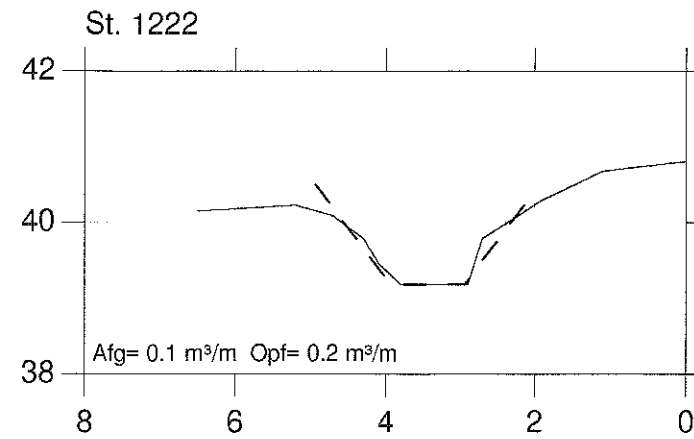
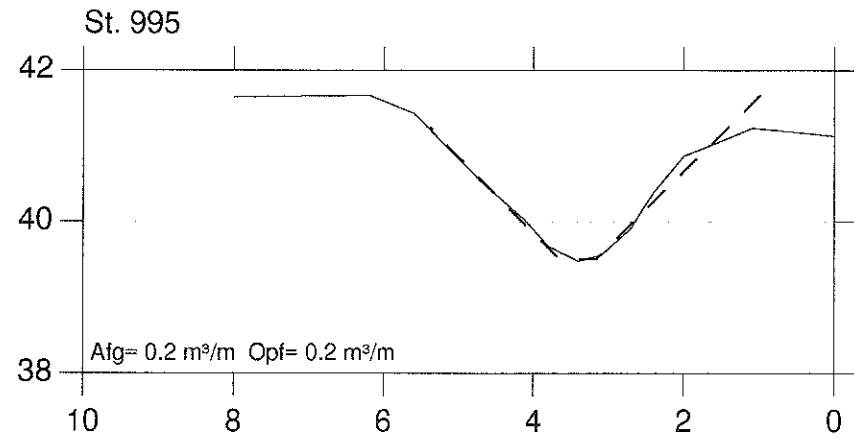
Lodret akse : kote i m skala 1:100

Vandret akse : afstand i m skala 1:100

— Opmålt af Hedeselskabet 1997/1995

- - - Nyt regulativ

Hashøj Kommune



SNOGEBÆK

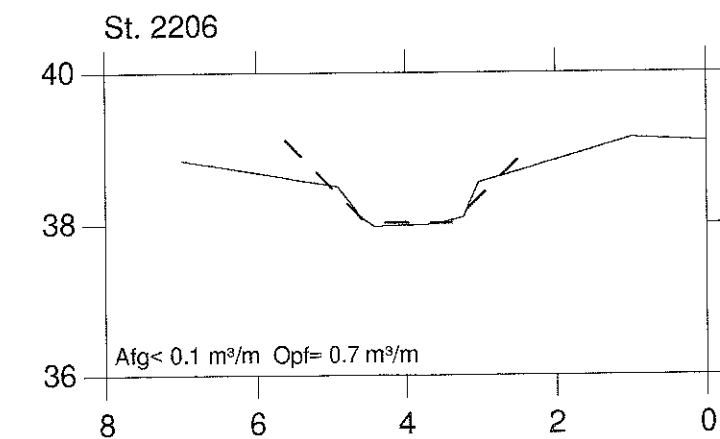
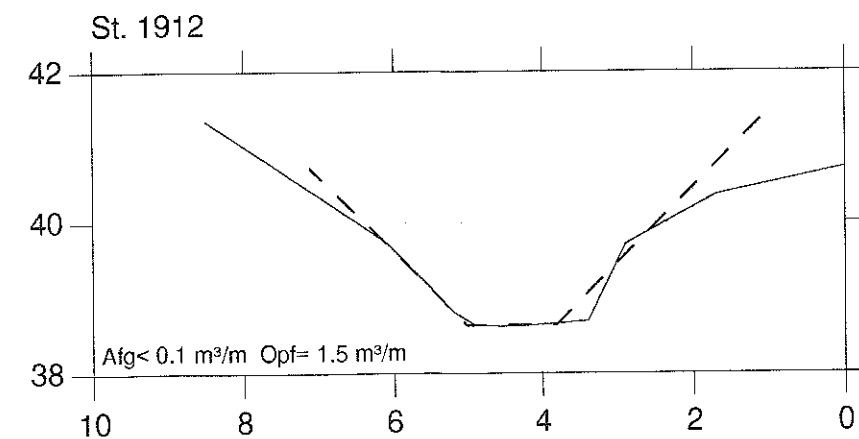
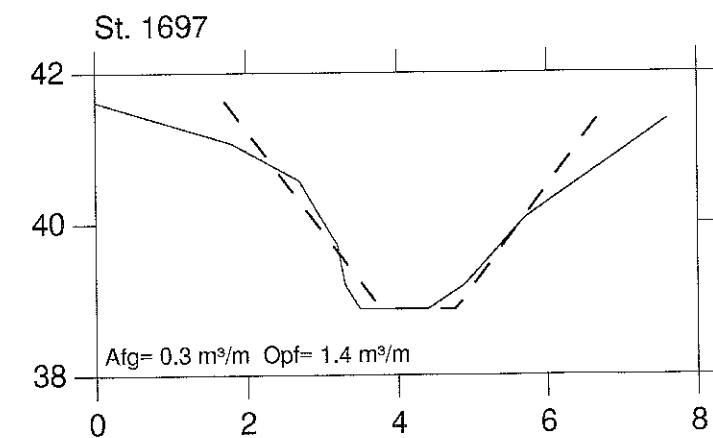
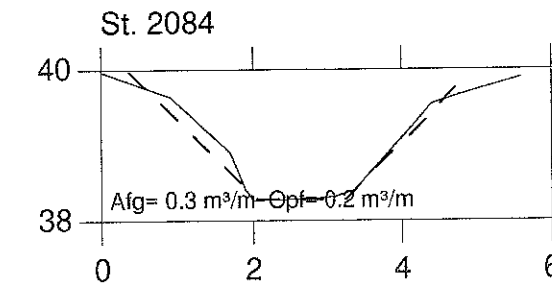
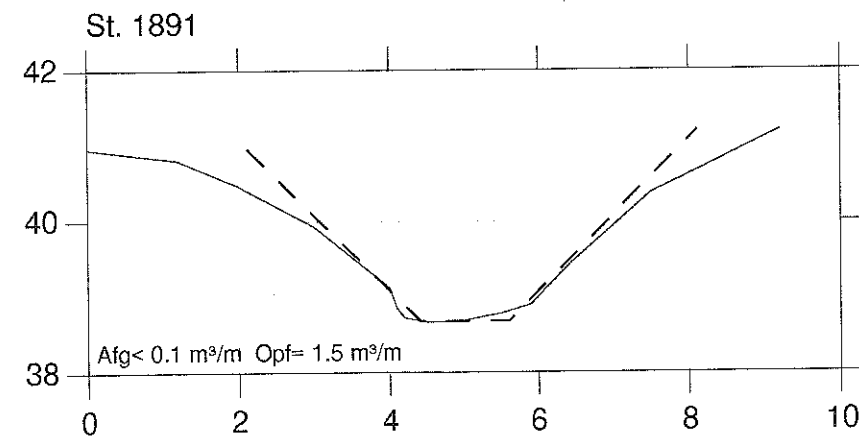
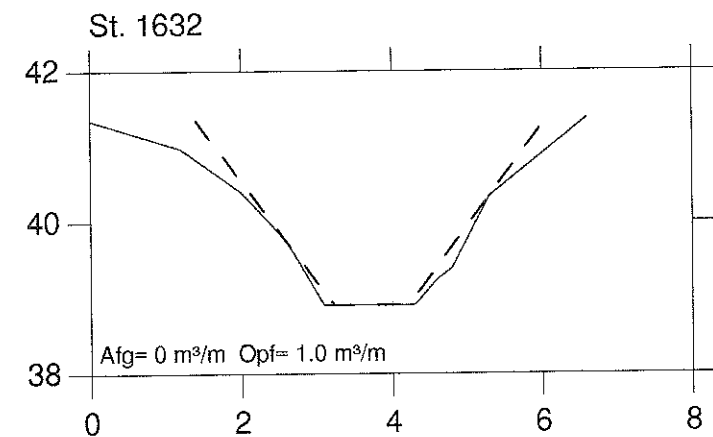
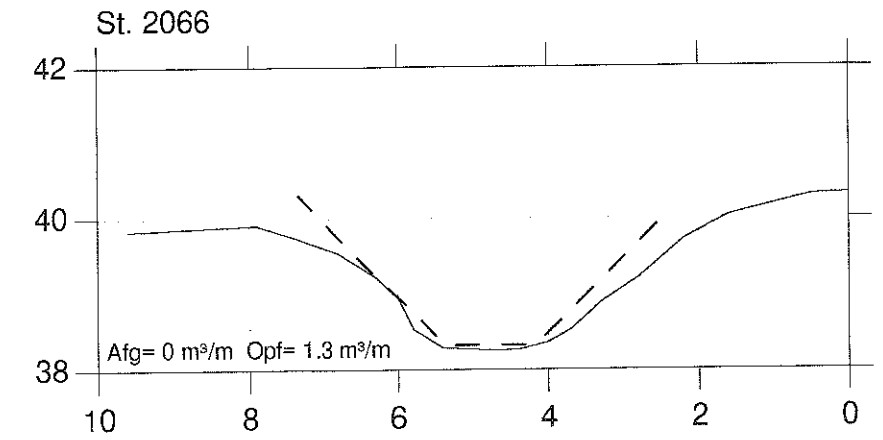
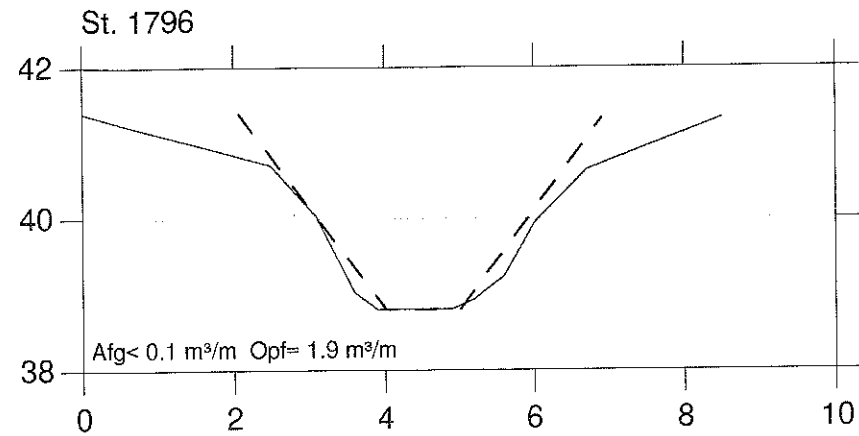
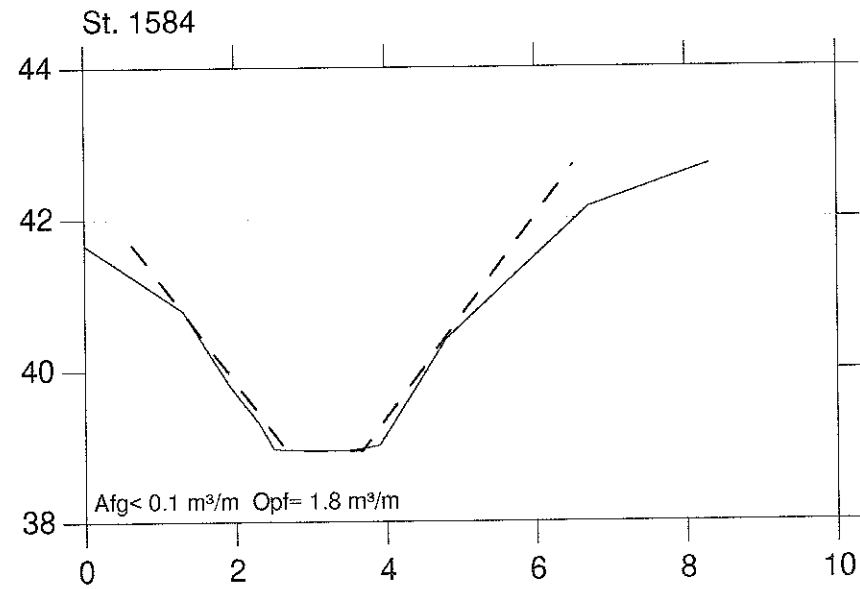
VASP

Lodret akse : kote i m skala 1:100

Vandret akse : afstand i m skala 1:100

— Opmålt af Hedeselskabet 1997/1995
- - - Nyt regulativ

Hashøj Kommune



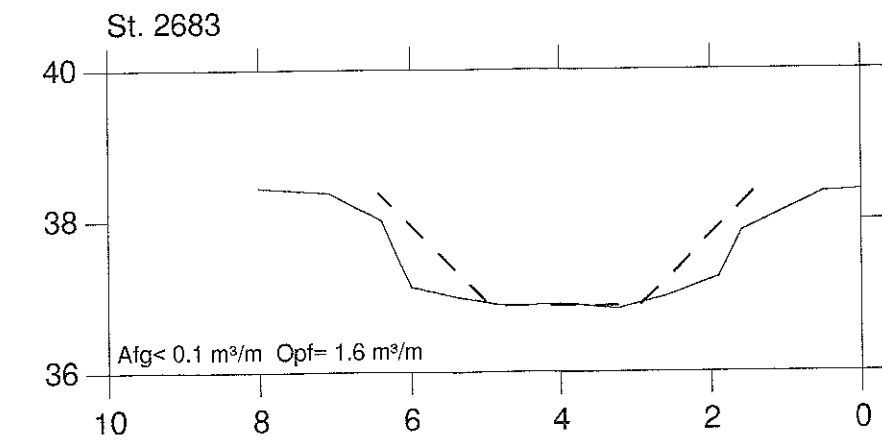
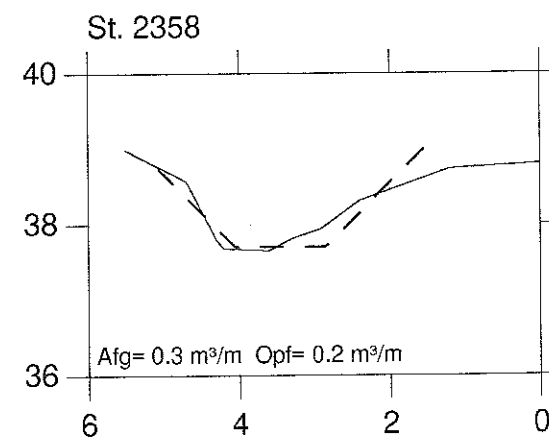
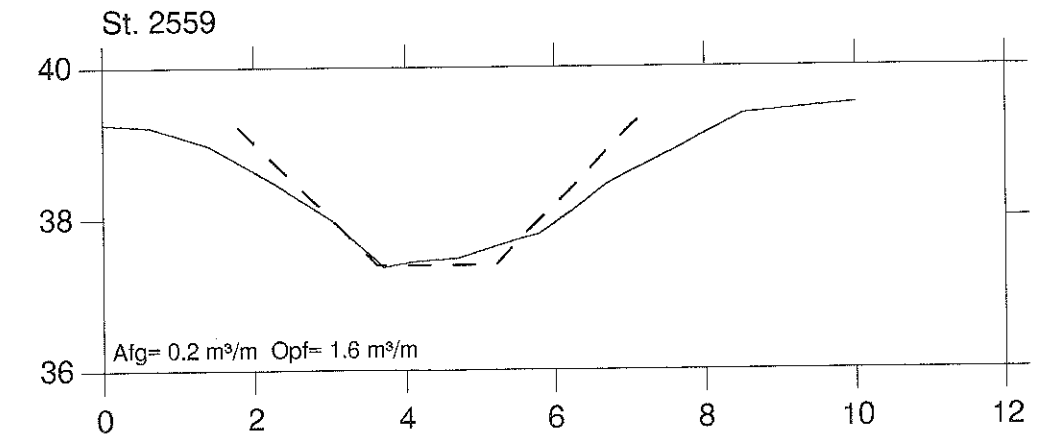
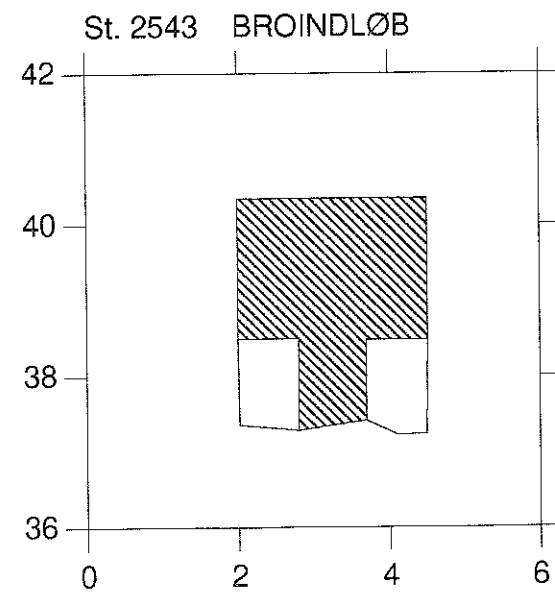
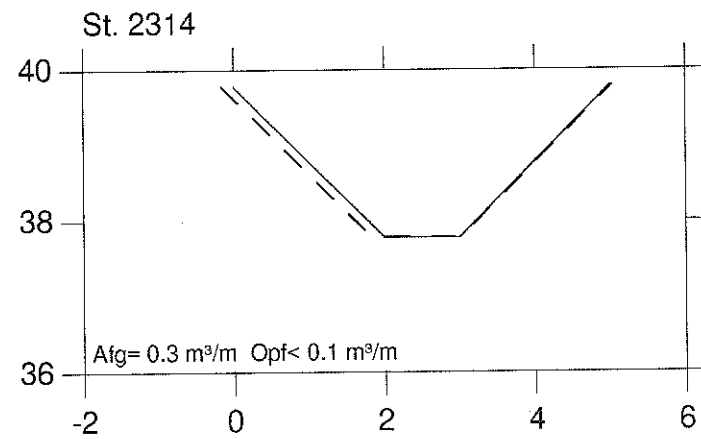
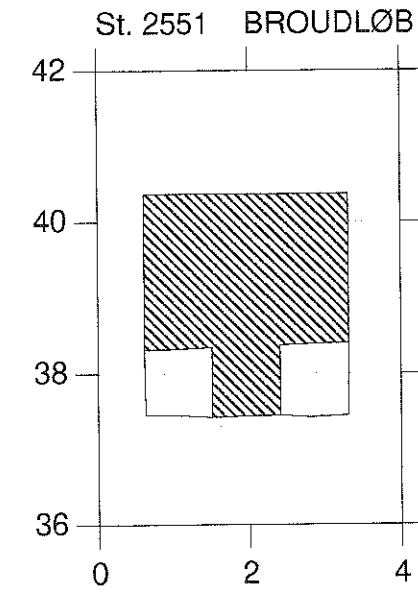
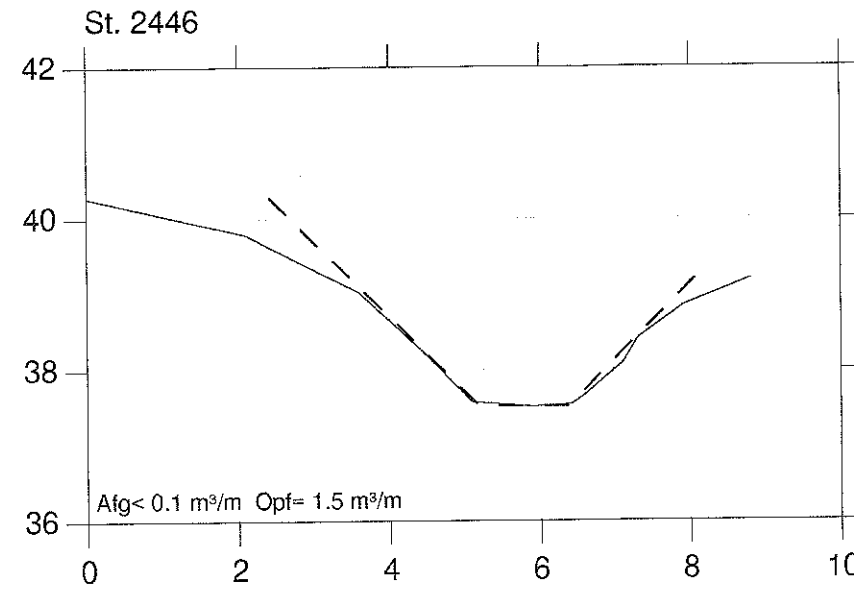
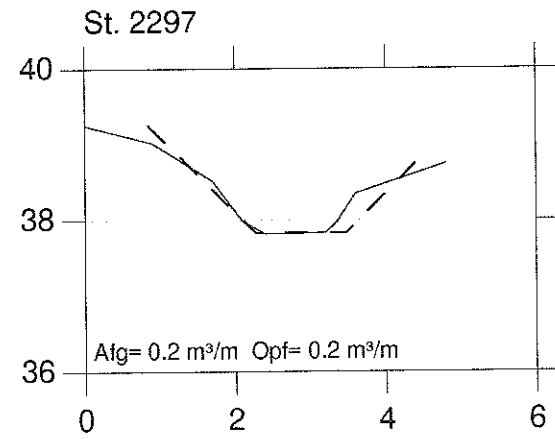
SNOGEBÆK

VASP

Lodret akse : kote i m skala 1:100
Vandret akse : afstand i m skala 1:100

———— Opmålt af Hedeselskabet 1997/1995
- - - - - Nyt regulativ

Hashøj Kommune



SNOGEBÆK

VASP

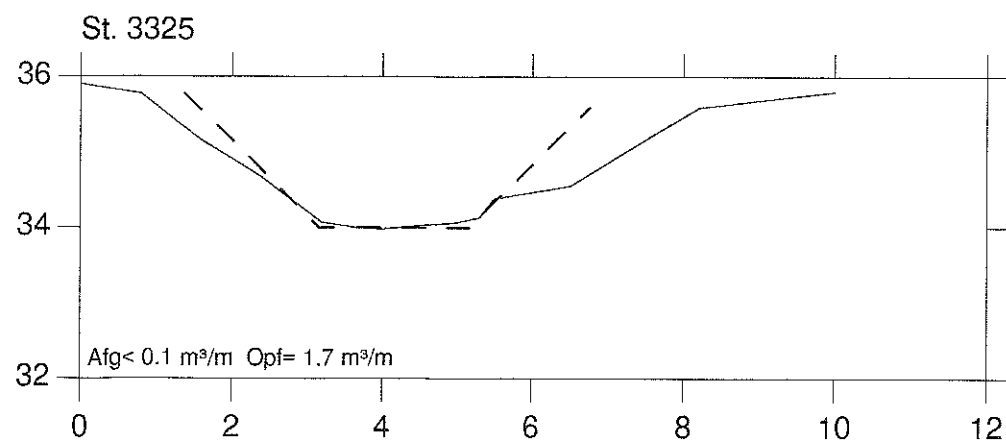
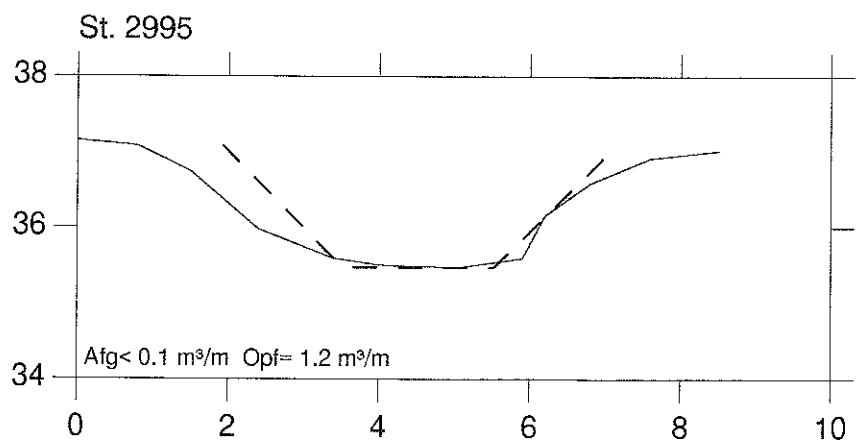
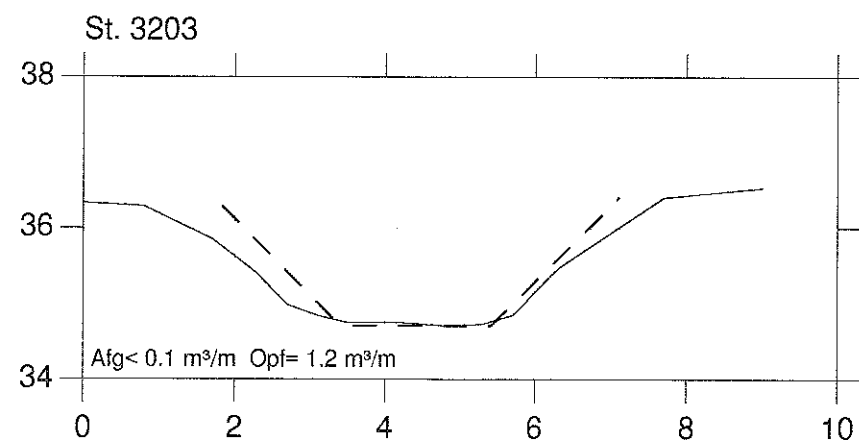
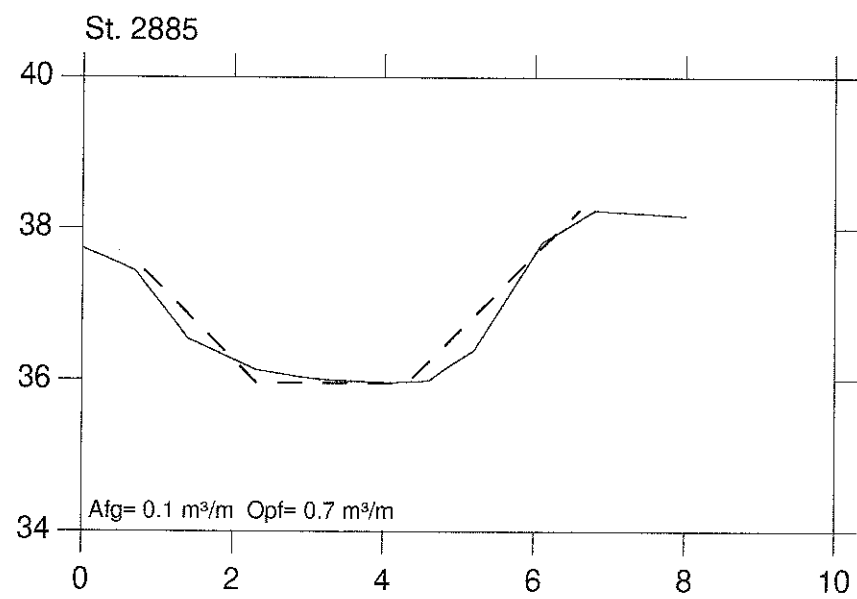
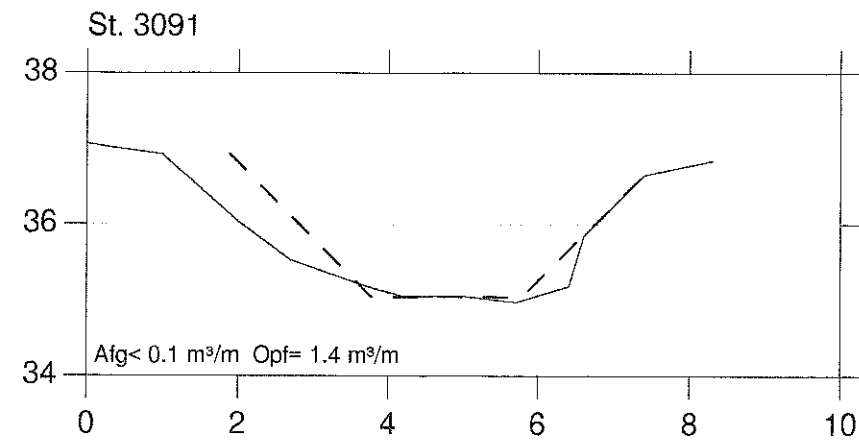
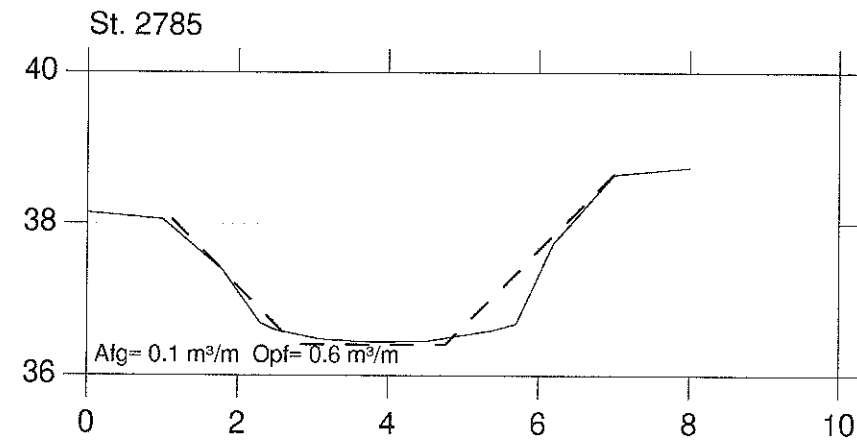
Lodret akse : kote i m skala 1:100

Vandret akse : afstand i m skala 1:100

— Opmålt af Hedeselskabet 1997/1995

- - - Nyt regulativ

Hashøj Kommune



Tranebæksrenden

VASP

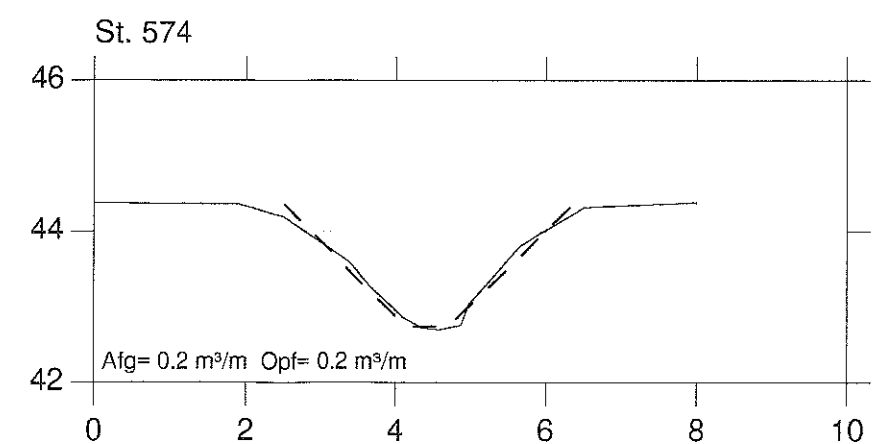
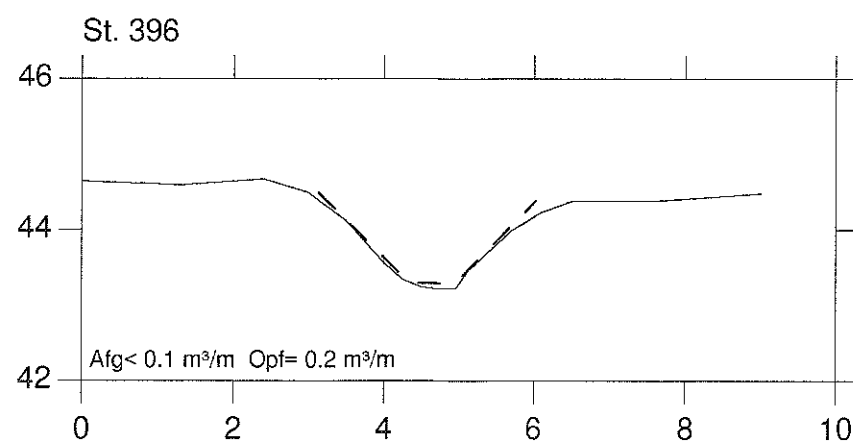
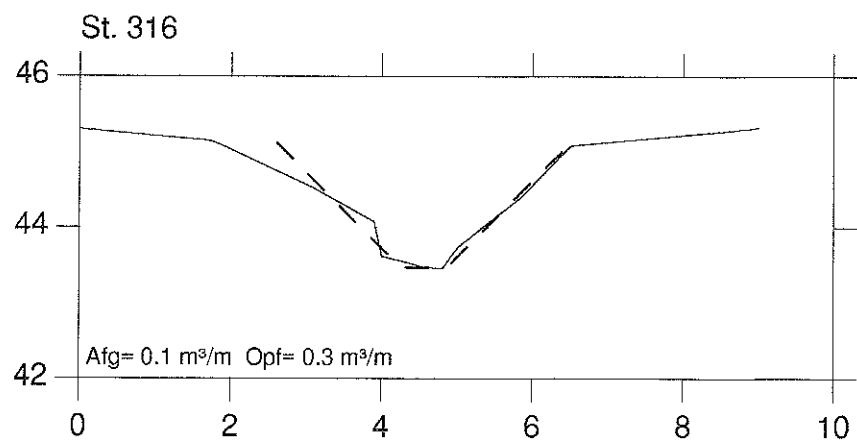
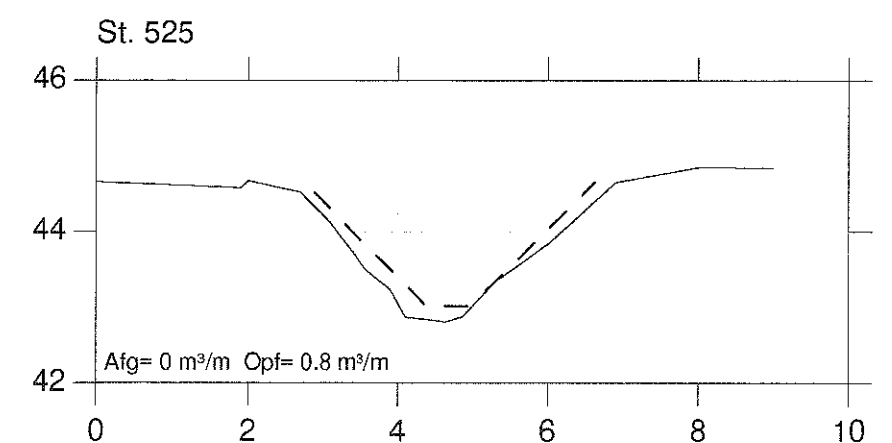
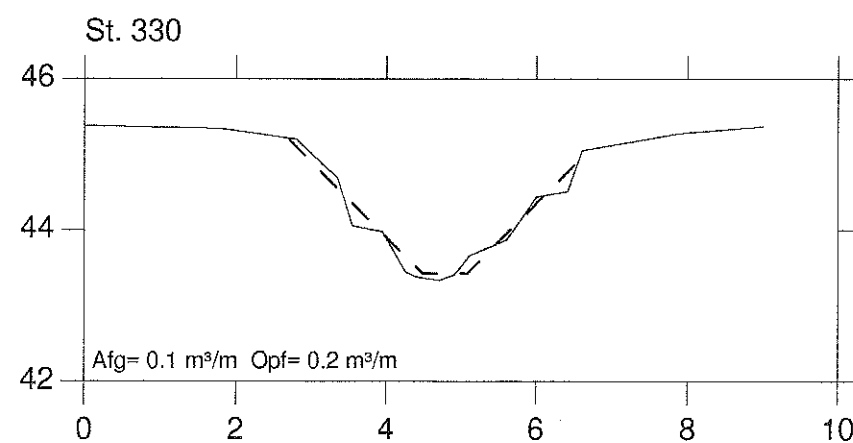
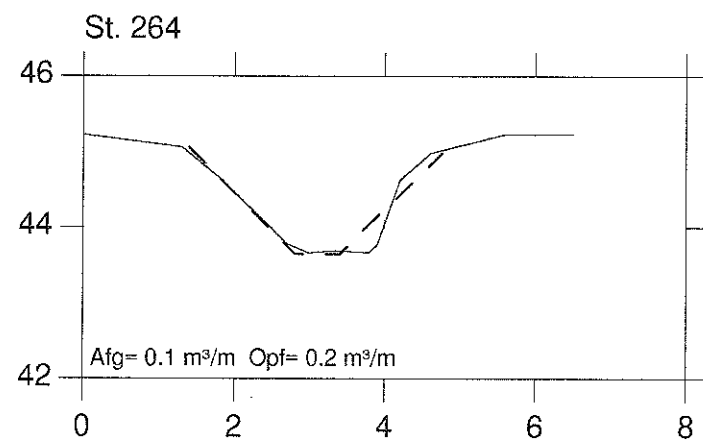
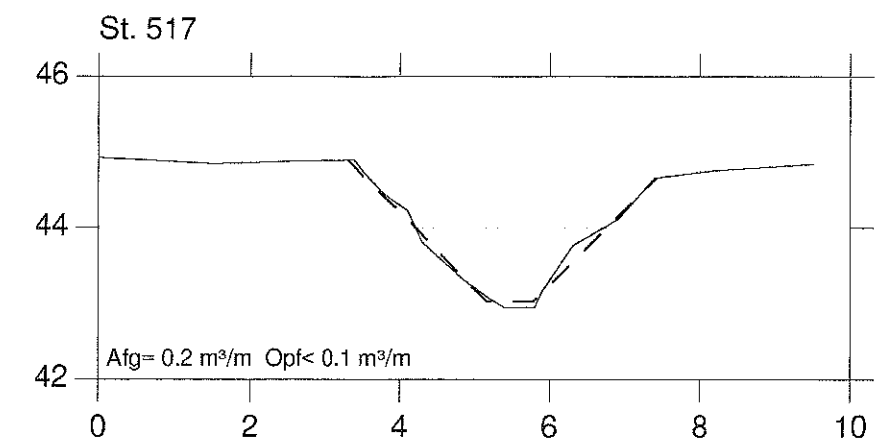
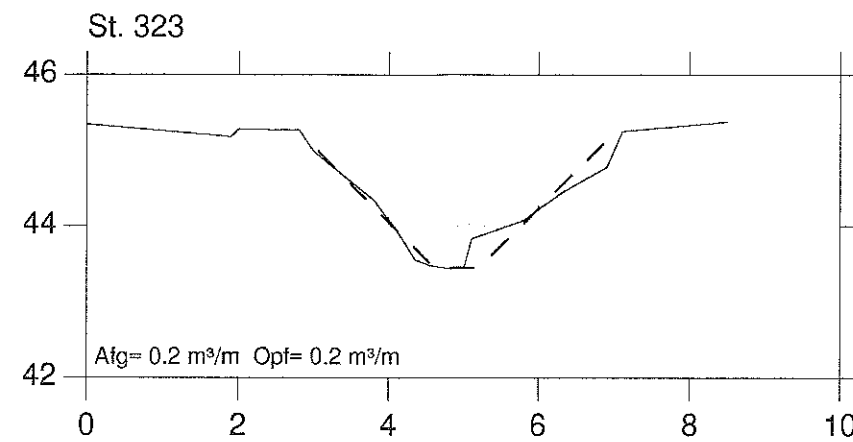
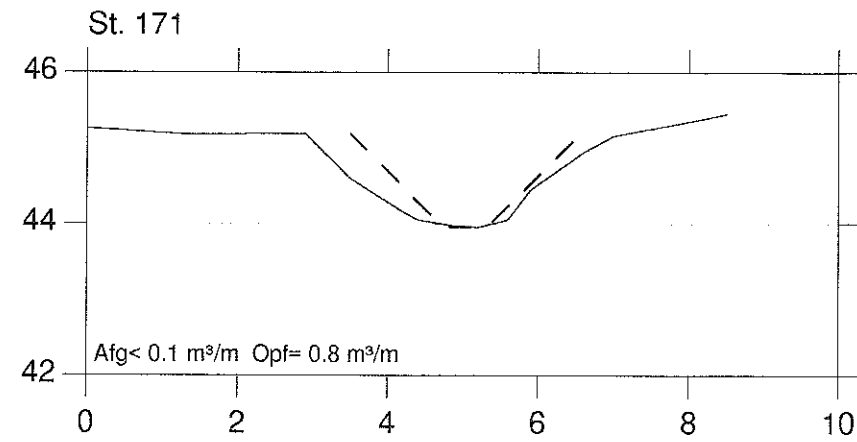
Lodret akse : kote i m skala 1:100

— Opmåling foretaget af DDH maj 1989

Vandret akse : afstand i m skala 1:100

- - - Nyt regulativ

Hashøj Kommune



Tranebæksrenden

VASP

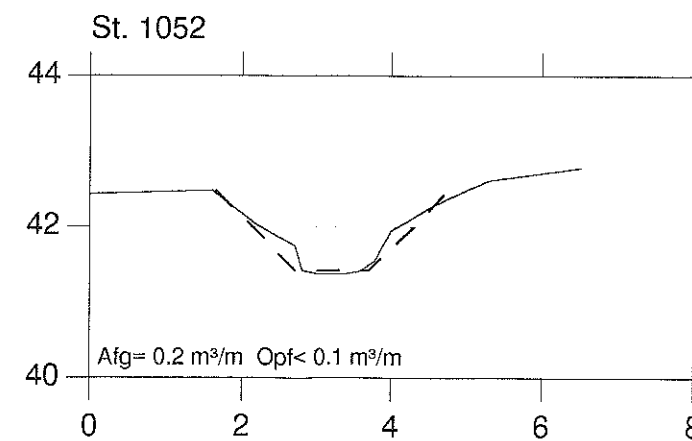
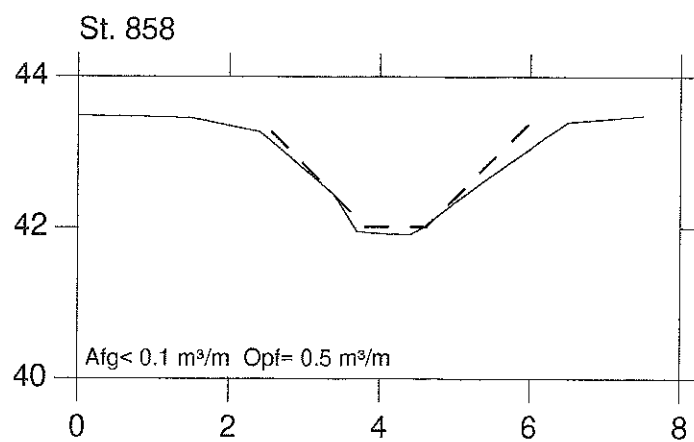
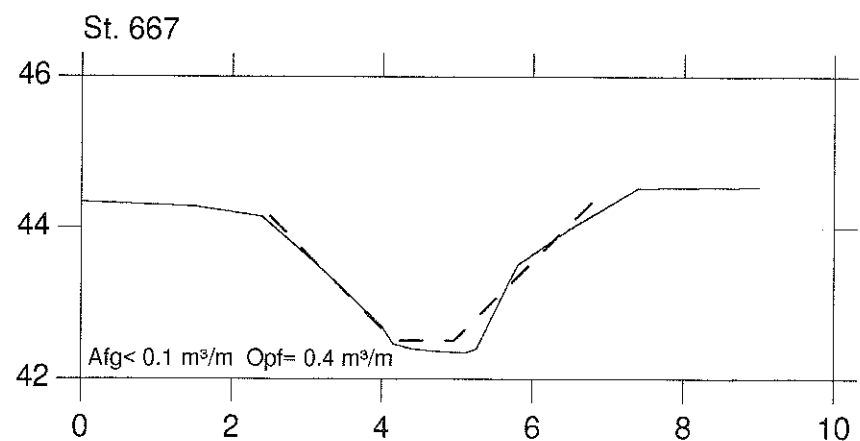
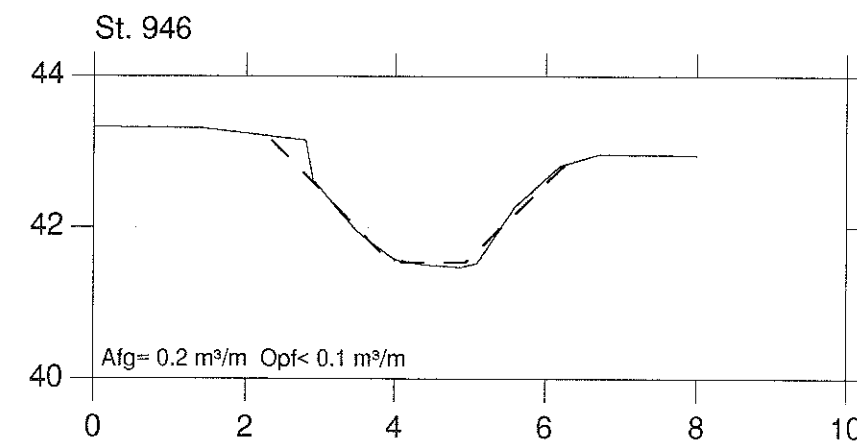
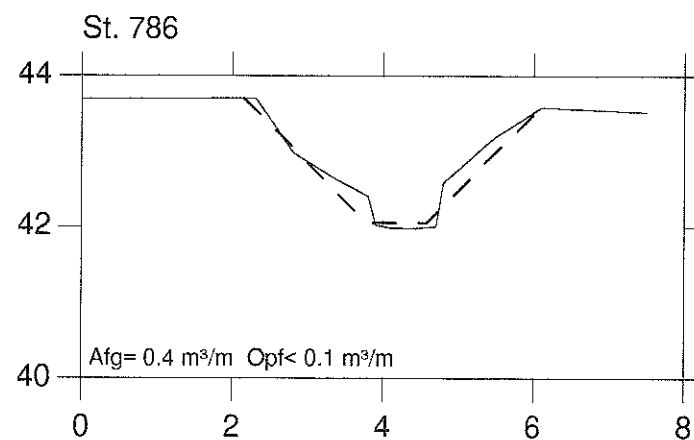
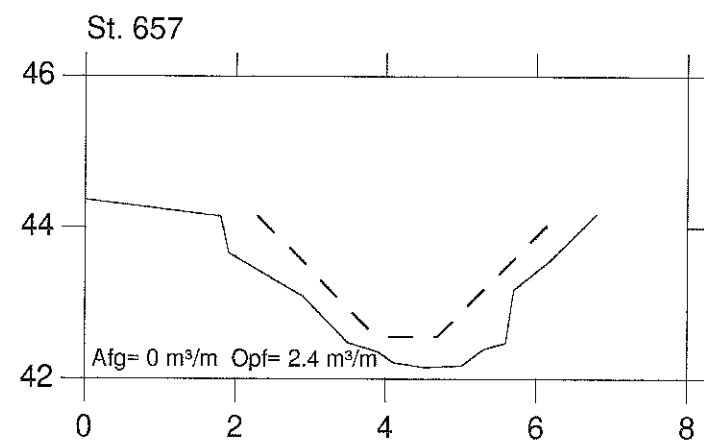
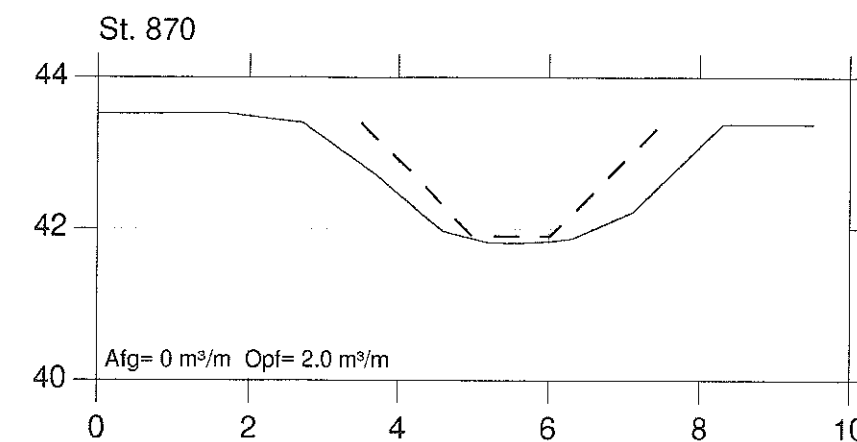
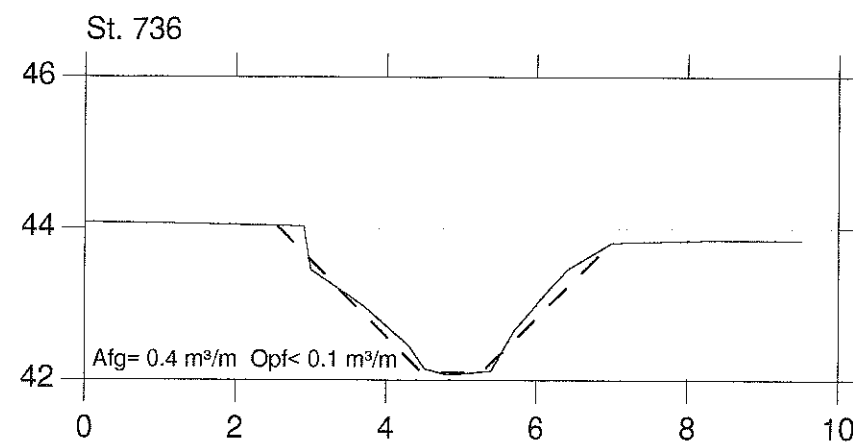
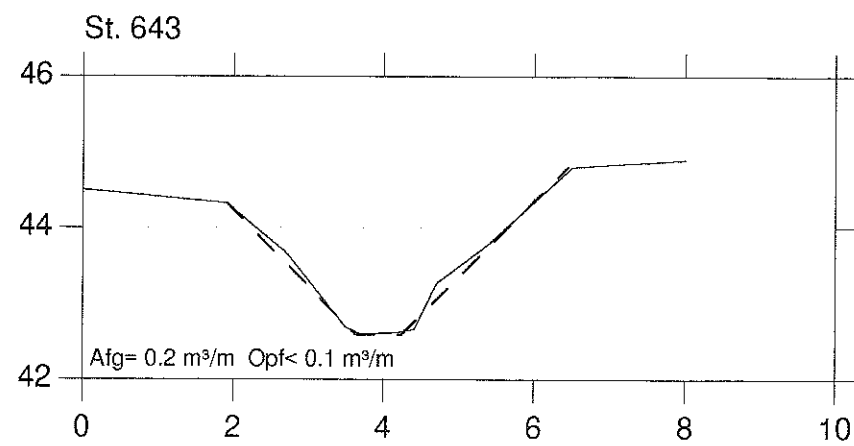
Lodret akse : kote i m skala 1:100

— Opmåling foretaget af DDH maj 1989

Vandret akse : afstand i m skala 1:100

- - - Nyt regulativ

Hashøj Kommune



Tranebæksrenden

VASP

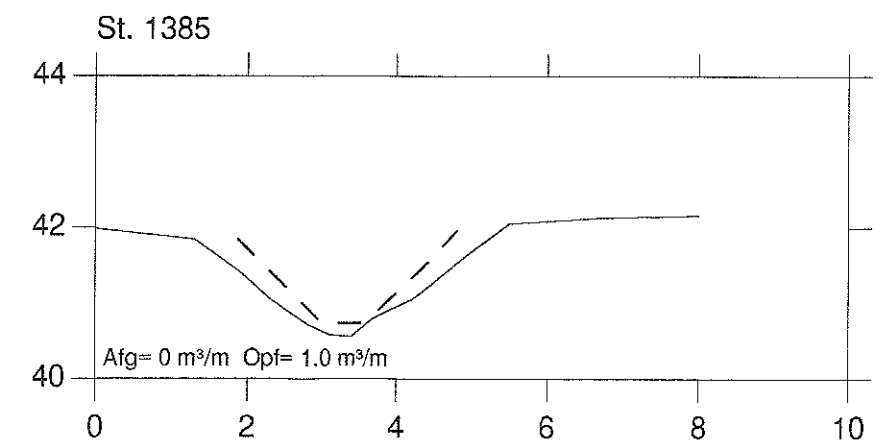
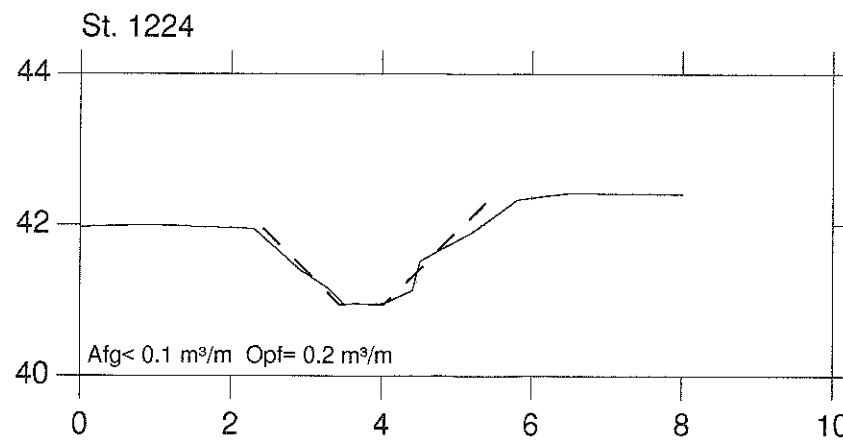
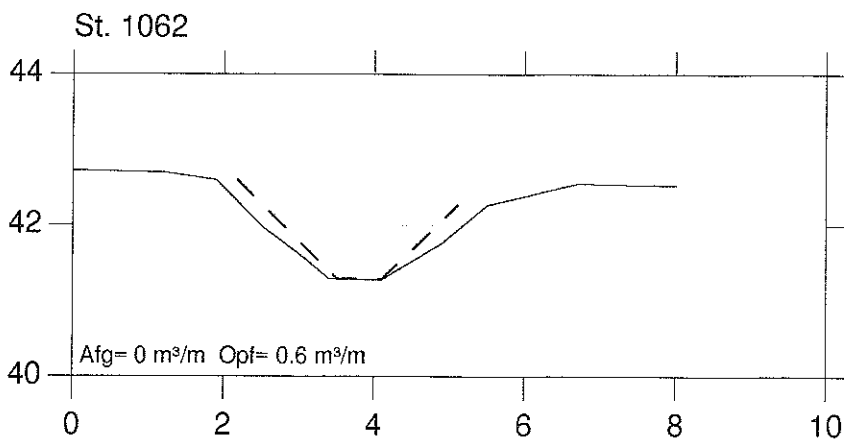
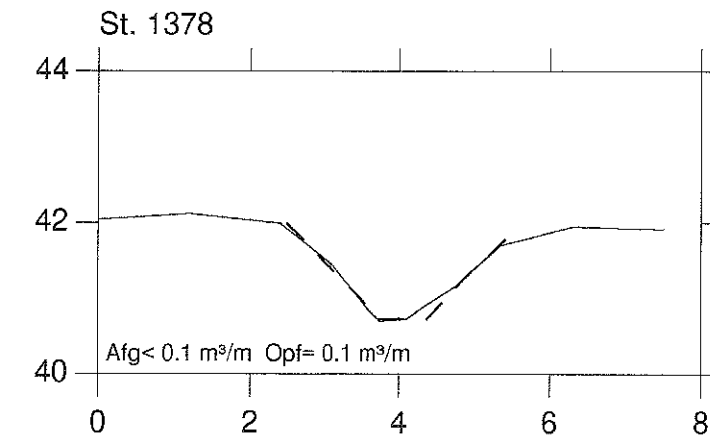
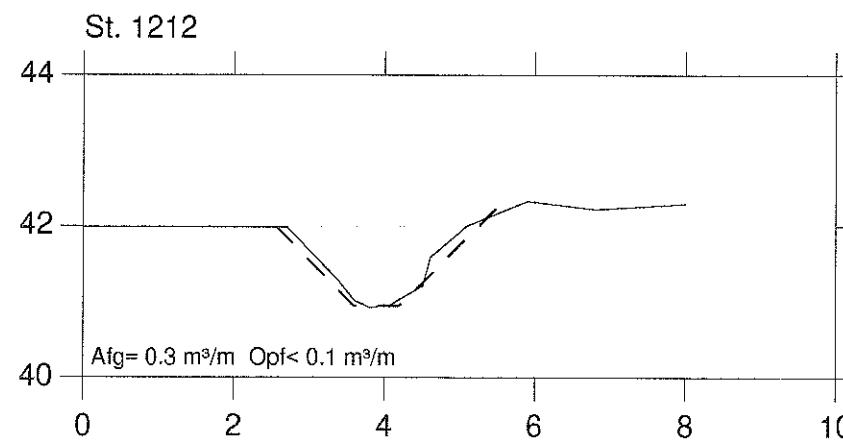
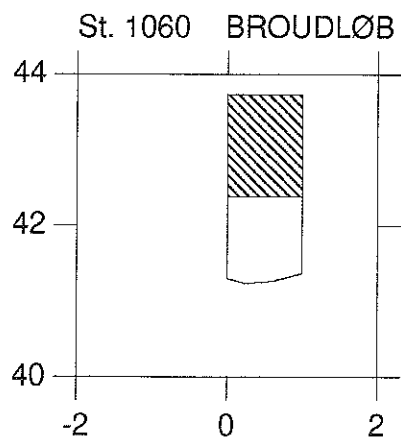
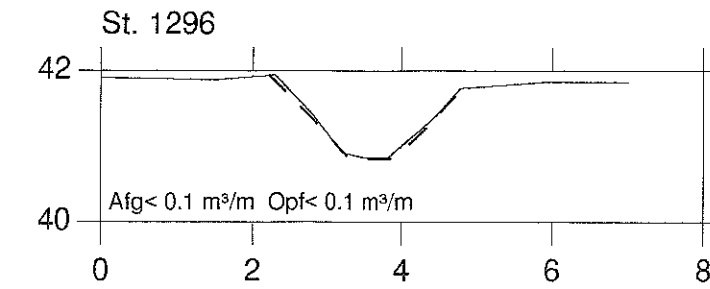
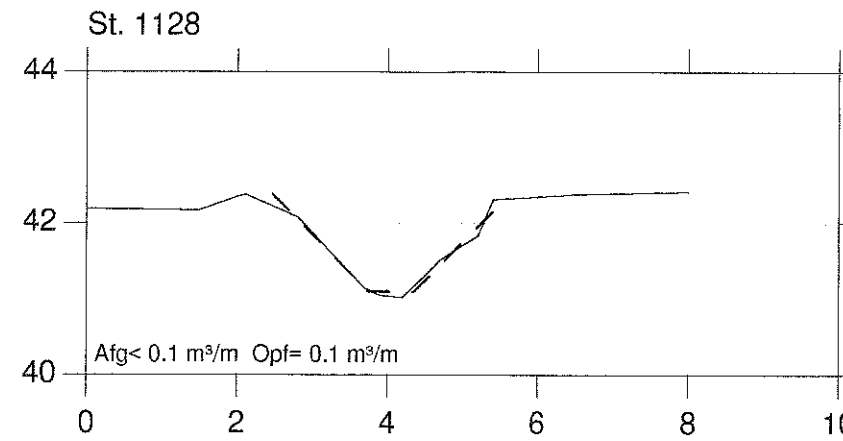
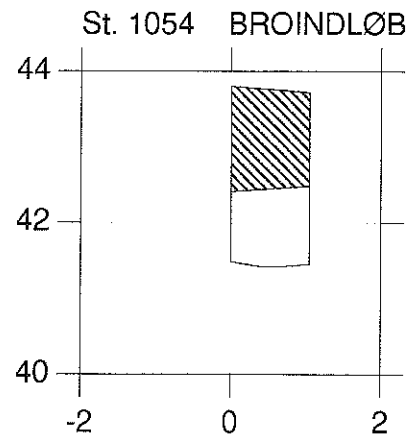
Lodret akse : kote i m skala 1:100

Vandret akse : afstand i m skala 1:100

— Opmåling foretaget af DDH maj 1989

- - - Nyt regulativ

Hashøj Kommune



Tranebæksrenden

VASP

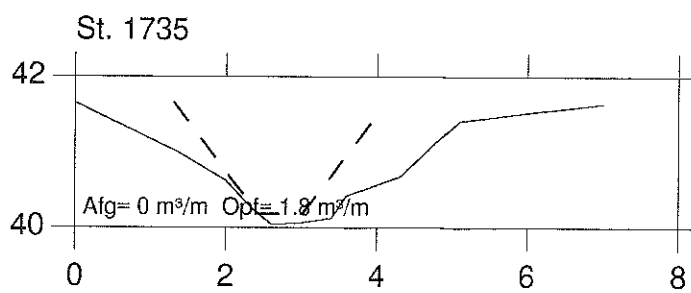
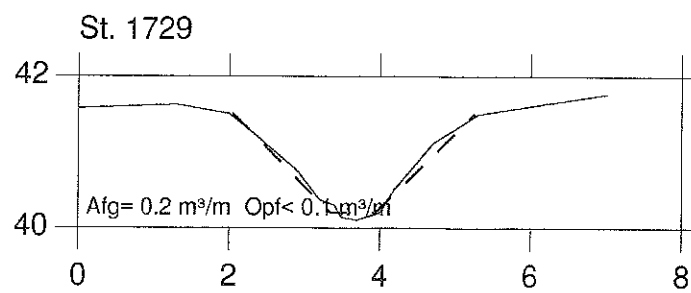
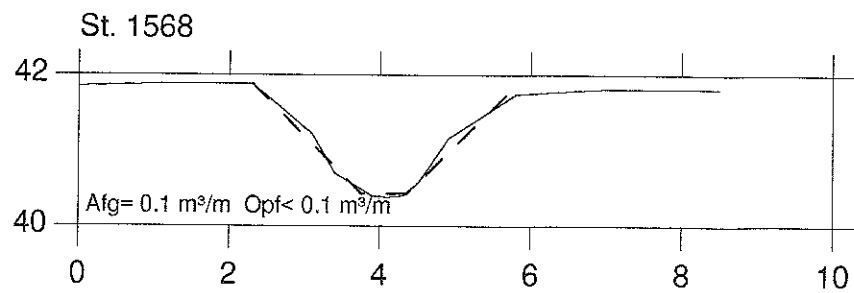
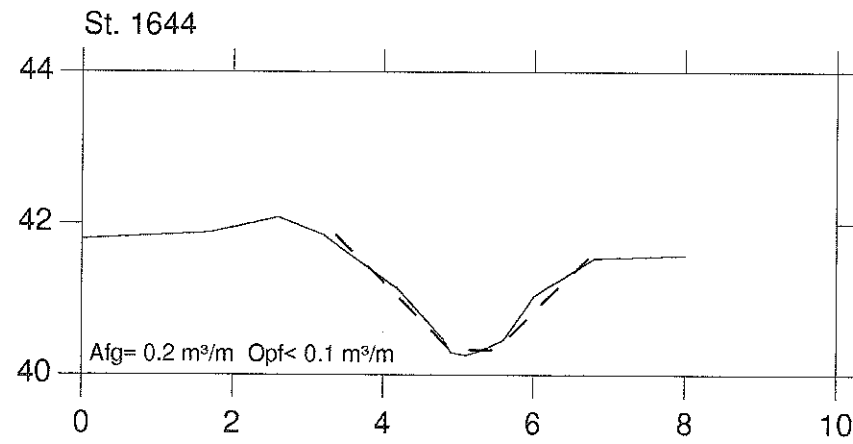
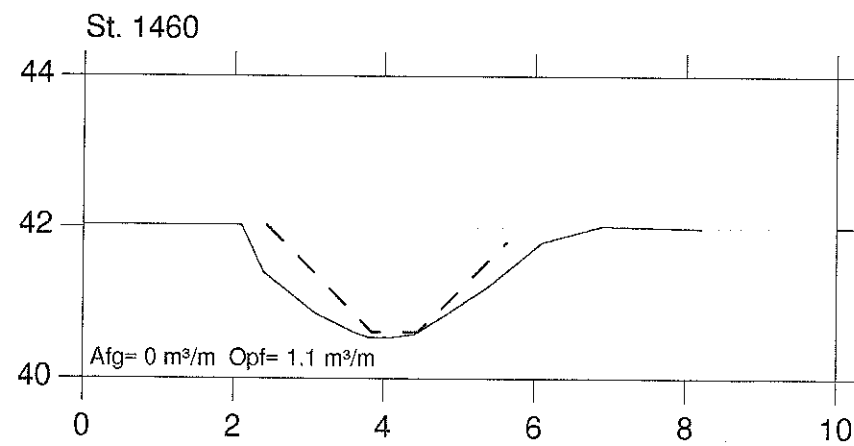
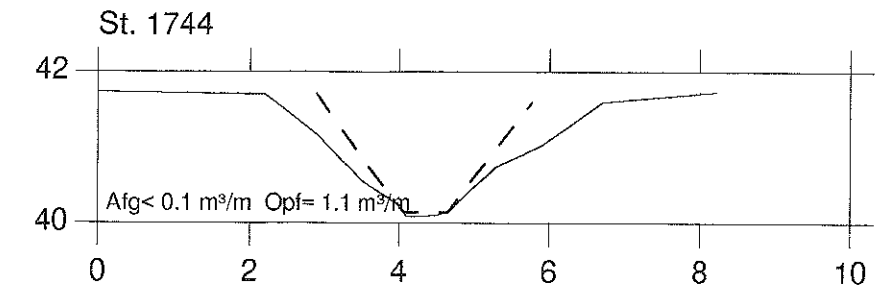
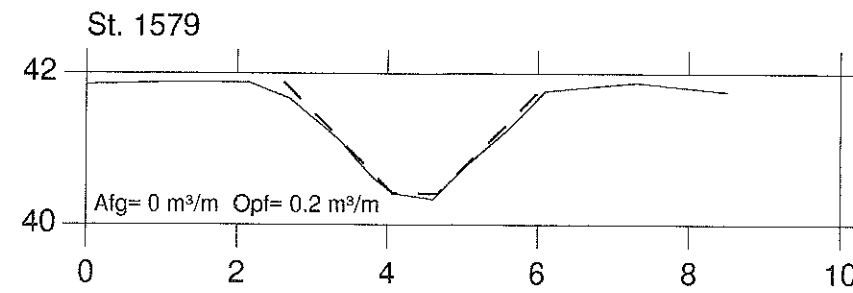
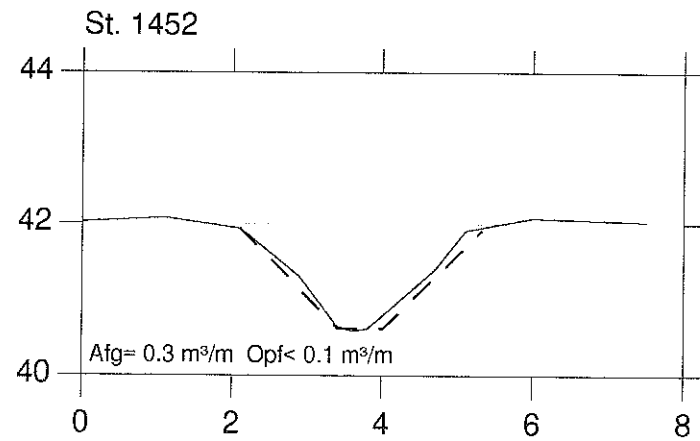
Lodret akse : kote i m skala 1:100

Vandret akse : afstand i m skala 1:100

— Opmåling foretaget af DDH maj 1989

- - - Nyt regulativ

Hashøj Kommune



Tranebæksrenden

VASP 

Lodret akse : kote i m skala 1:100

Vandret akse : afstand i m skala 1:100

— Opmåling foretaget af DDH maj 1989

- - - Nyt regulativ

Hashøj Kommune

