
































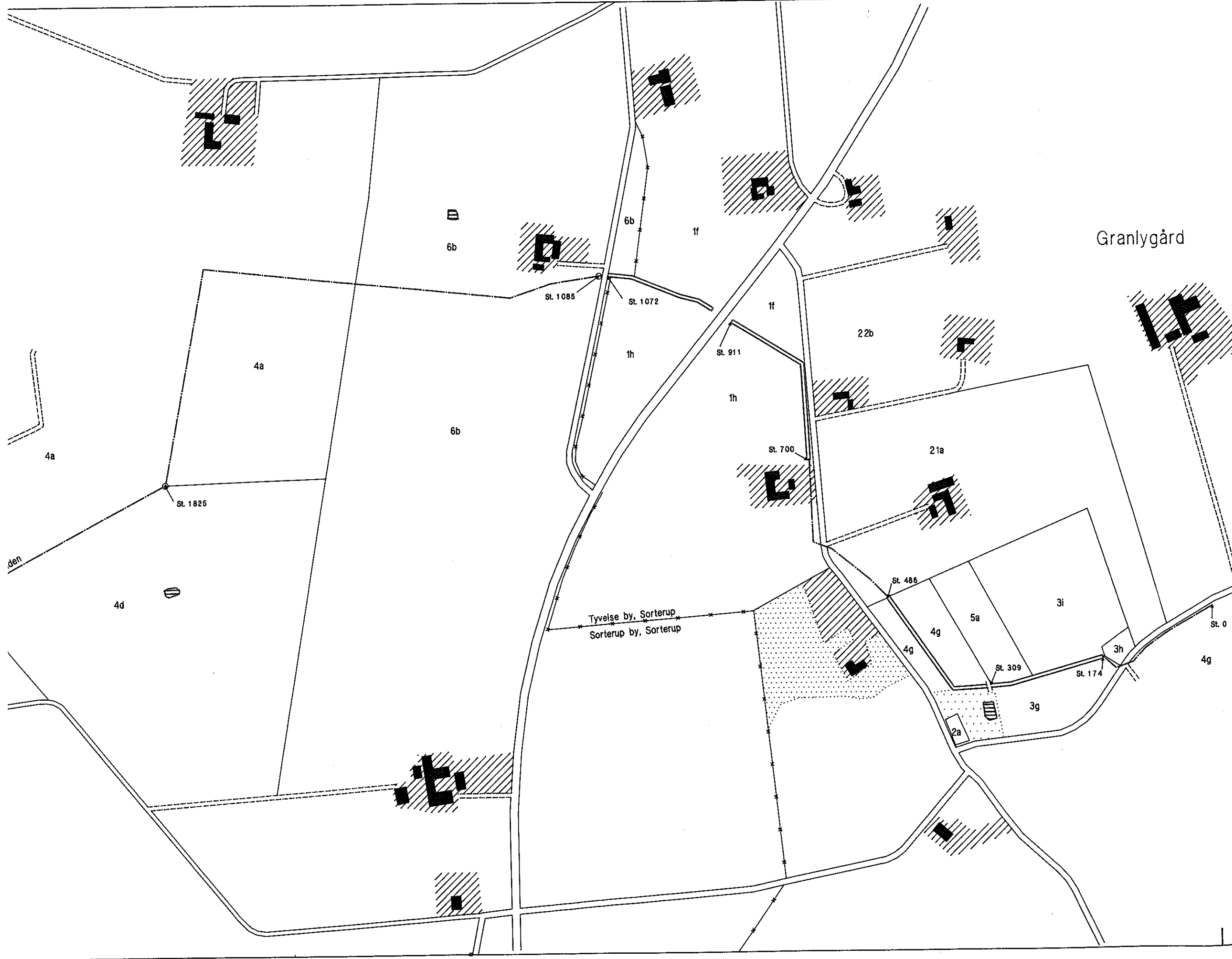
# Kirkerenden St. 0 – St. 3260.

## Signaturer


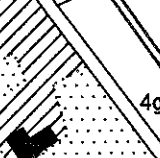
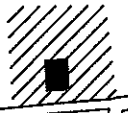

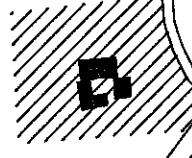
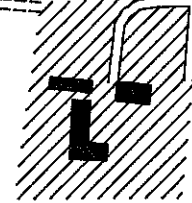
 Vandløb	 Gravhøj	 Nåleskov
 Restaureret vandløb	 Fixpunkt	 Løvskov
 Rørlagt vandløb	 Overkørsel, spang	 Blandet skov
 Hoved ledning	 Brønd	 Beplantet
 Vej	 skalapæl	 Lyng
 Markvej	 Stemmeværk, stryg	 Eng
 Jernbane		 Mose
 Ejerlavsgrense		 Sø
 Matrikelgrænse		 Hus m. have
 Bevoksningsgrænse		
 Levende hegn		
 Dige		
 Markskel		
 El ledning		
 Kommunegrænse		

Fotodato: 19 maj 1985

HEDESELSKABET		Anholtvej 5 Postboks 4 4200 Slagelse		
Miljøteknisk afdeling Slagelse kontoret		Telefon 53 52 17 01 / telefax 58 50 17 02		
Sag	Slagelse kommune			Sag nr 88416
Emne	Vandløbskort til regulativ			Mål 1:4000
	Kotesystem DNN			
Dato 13.07.89	Godkendt	Sagsbehandler SN	Tegnet hf	Rettet
				Tegn.nr
				Bilag



Granlygård



den

Tyvelse by, Sorterup  
Sorterup by, Sorterup

St. 0

St. 1825

St. 1085

St. 1072

St. 911

St. 700

St. 486

St. 309

St. 174

4a

4a

4d

6b

6b

6b

1h

1f

1h

1f

22b

21a

3i

3g

3h

4g

4g

4g

5a

2a

4g

